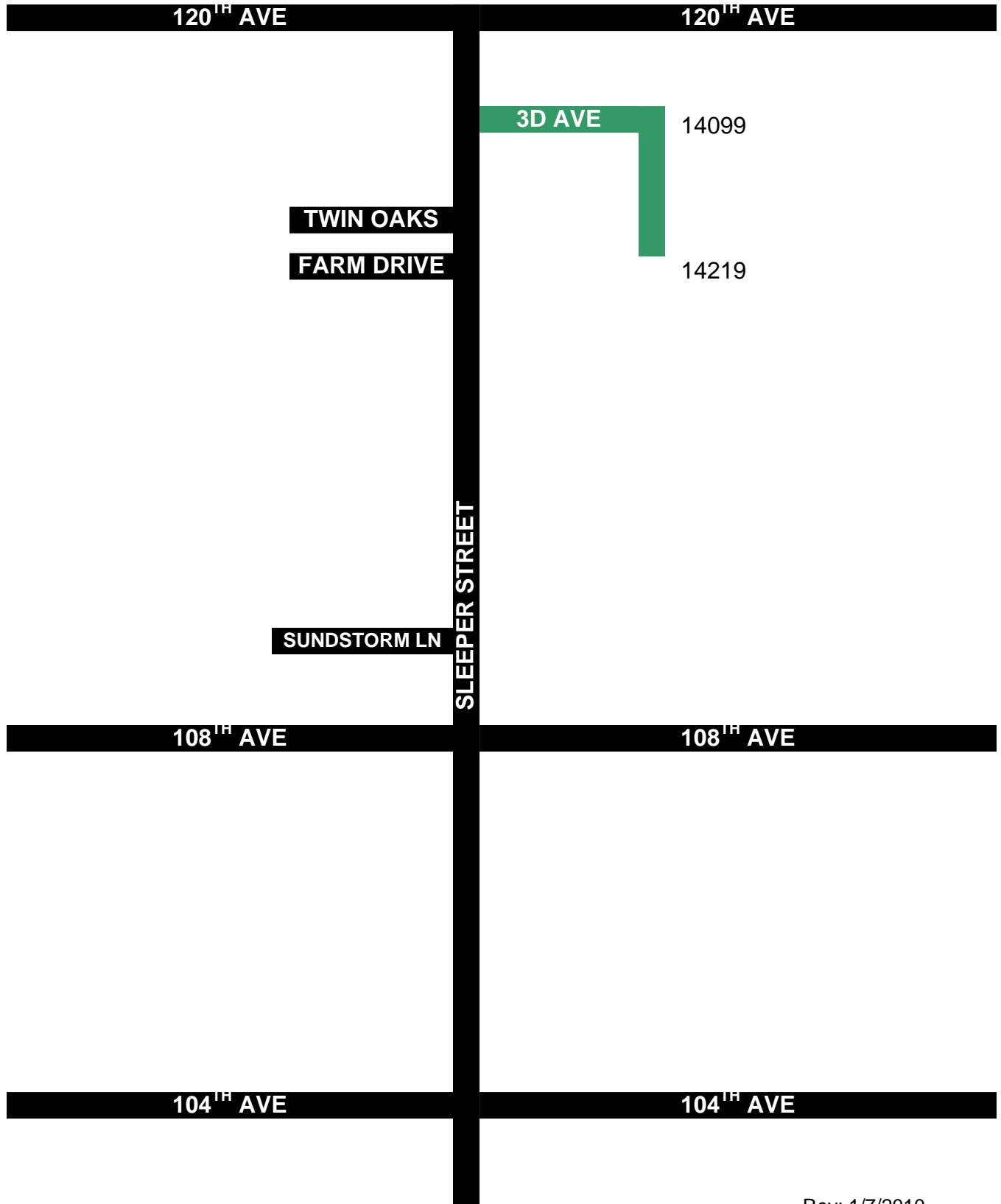


# 3D Drive



# 96<sup>th</sup> Ave

9605 to 10363

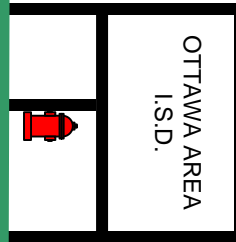


**PIERCE STREET**

10363



10261



10161



10135



96th Ave

10011



9991



9987

9983

9965



9987

**AMBER ROSE DR**



9843

9821



9785

9737



9605

**FILLMORE STREET**

ALLENDALE TOWNSHIP

OLIVE TOWNSHIP

BLENDON TOWNSHIP

# 96<sup>th</sup> Ave

10491 to 11147



**LAKE MICHIGAN DRIVE**

11147

11121

**SETTLERS RIDGE**

11081

11047

11025

11009

10931

10925

10901 10895

10825

**WINANS STREET**

10777

10743

10685

10595

10575

**PEACEFUL PINES DR**

10551

10515

**MAPLE CREST LN**

10491

96th Ave

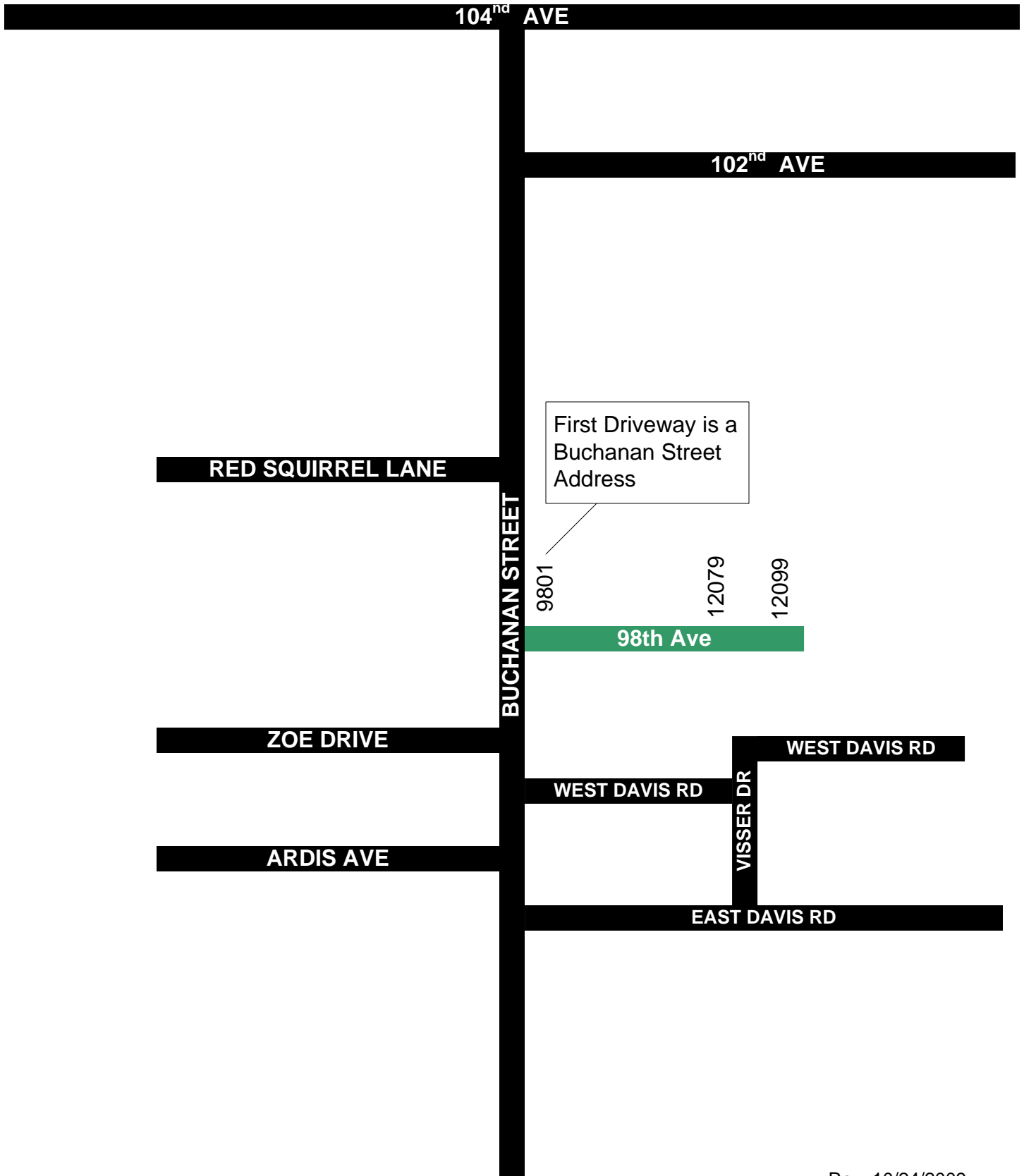
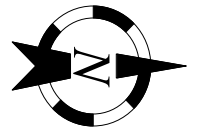
ALLENDALE TOWNSHIP



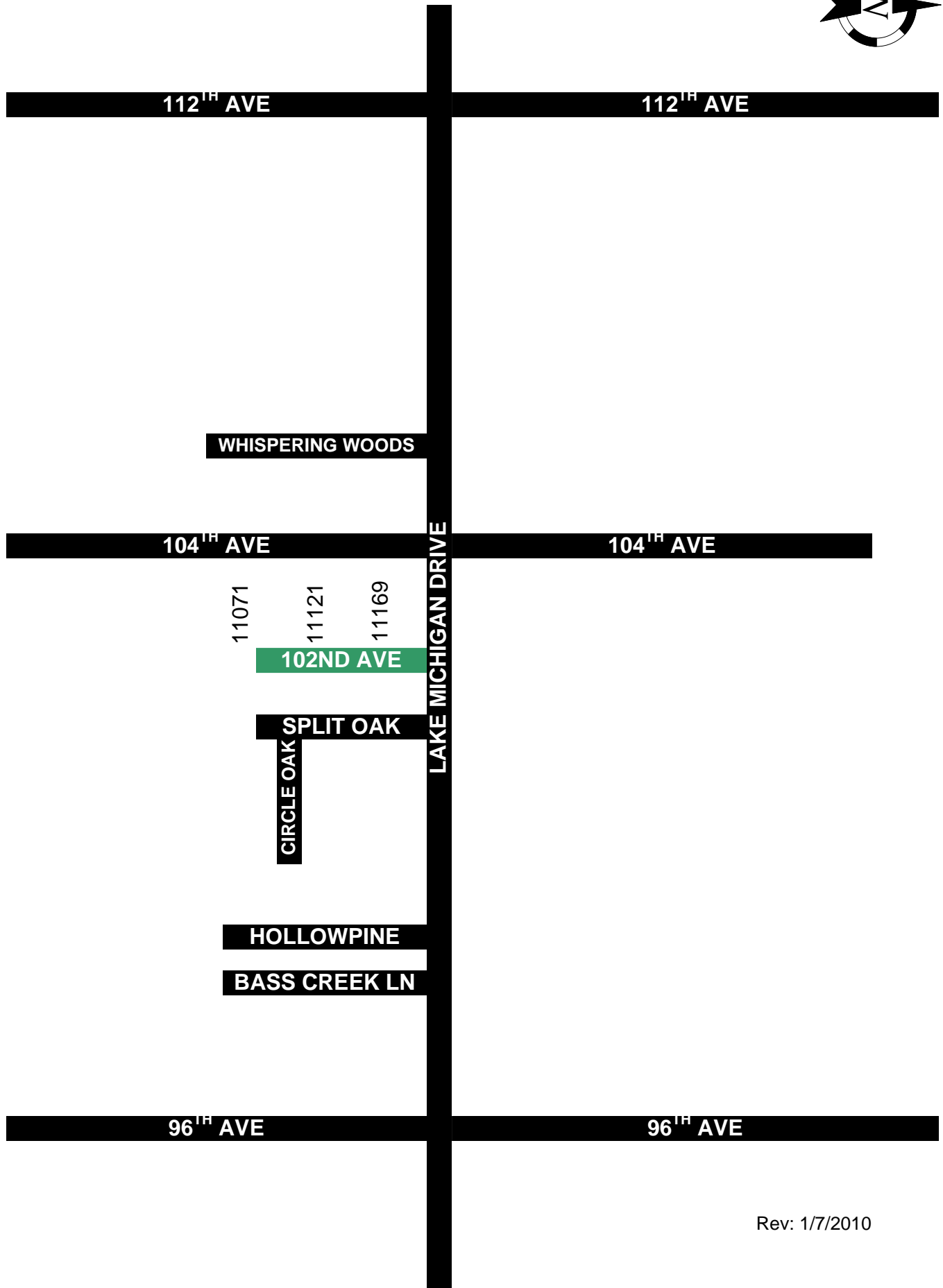
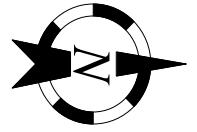
**PIERCE STREET**

# 98<sup>th</sup> Ave

Buchanan Street

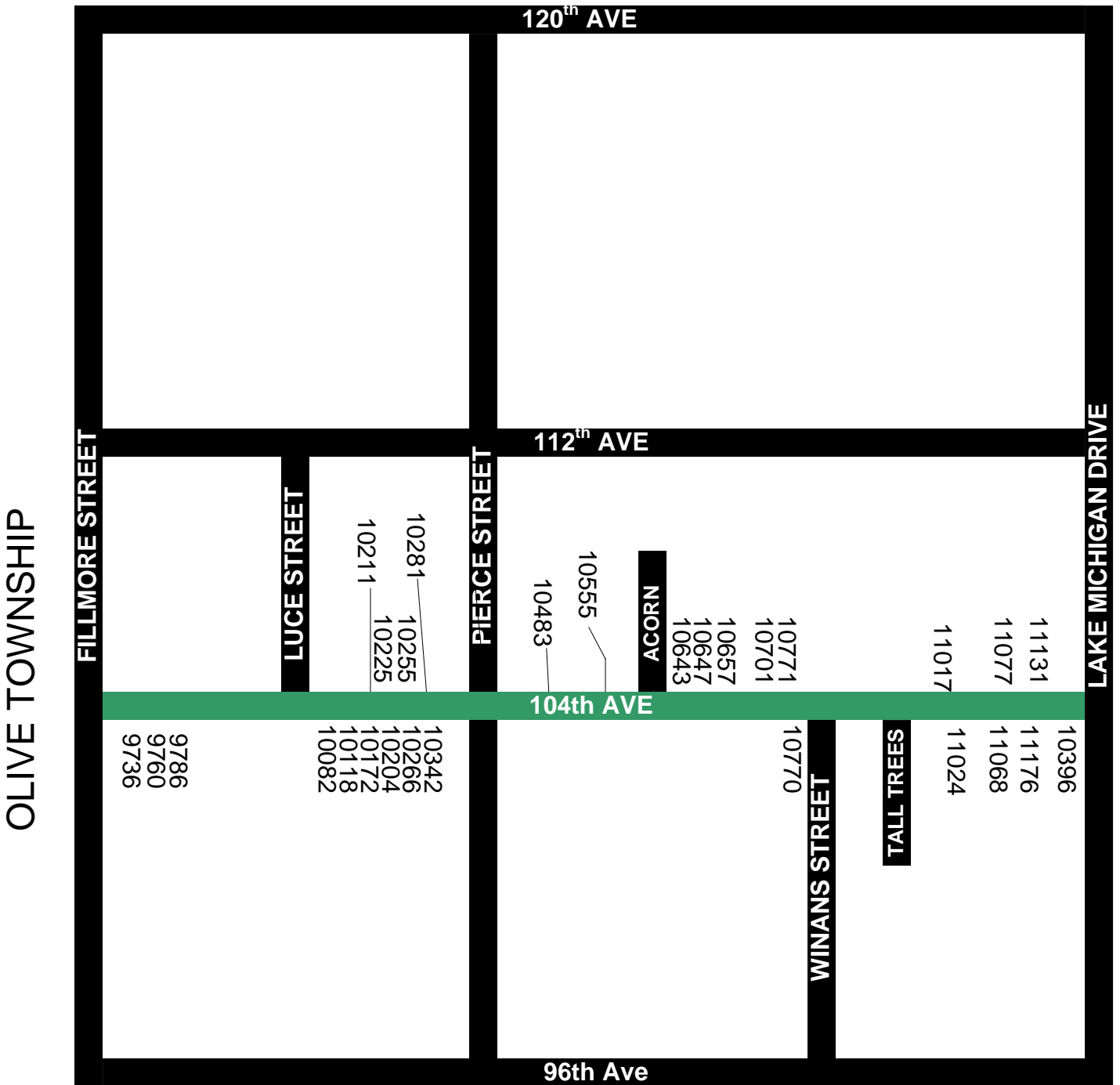


# 102<sup>nd</sup> AVE



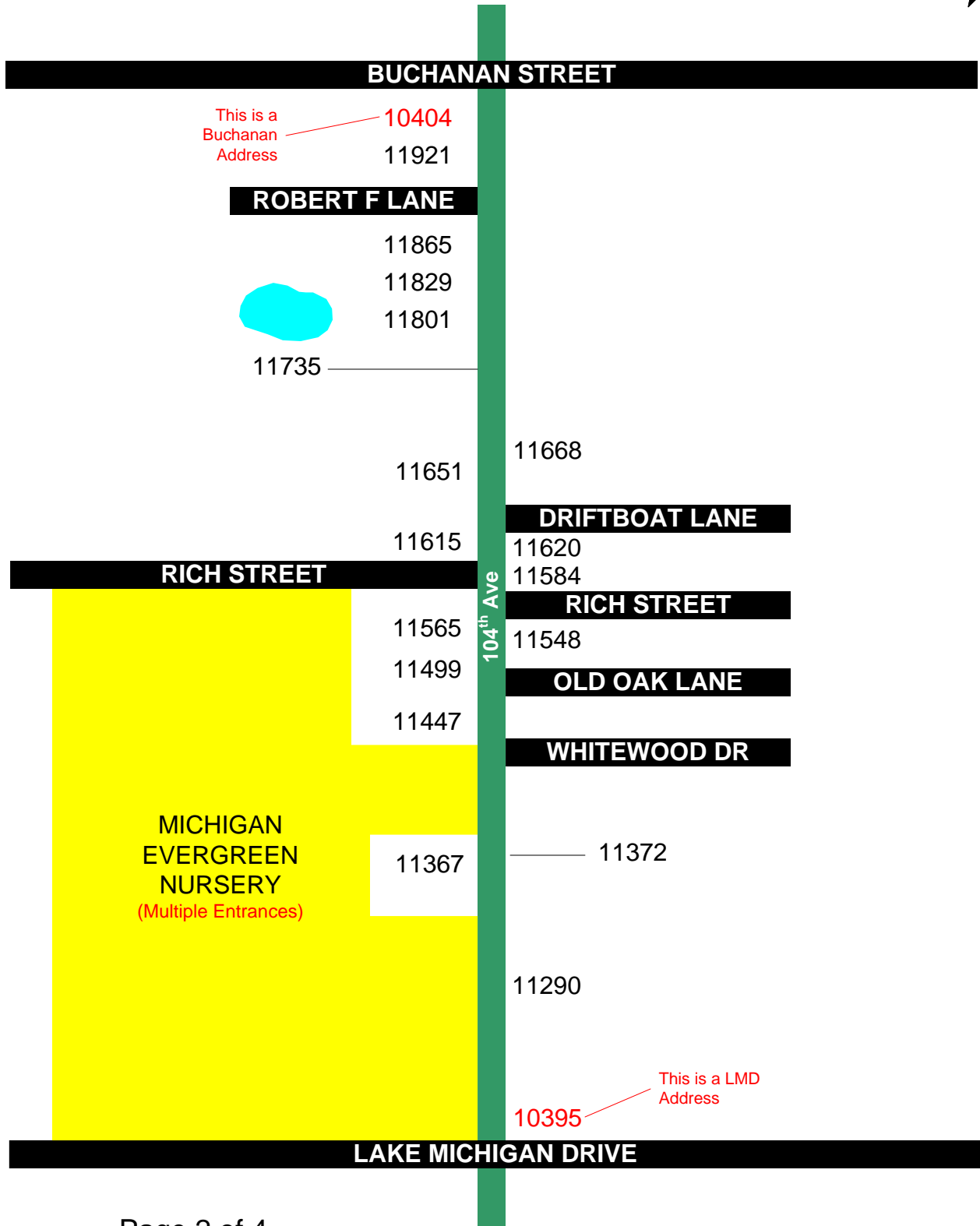
# 104<sup>th</sup> Ave

9736 - 10396



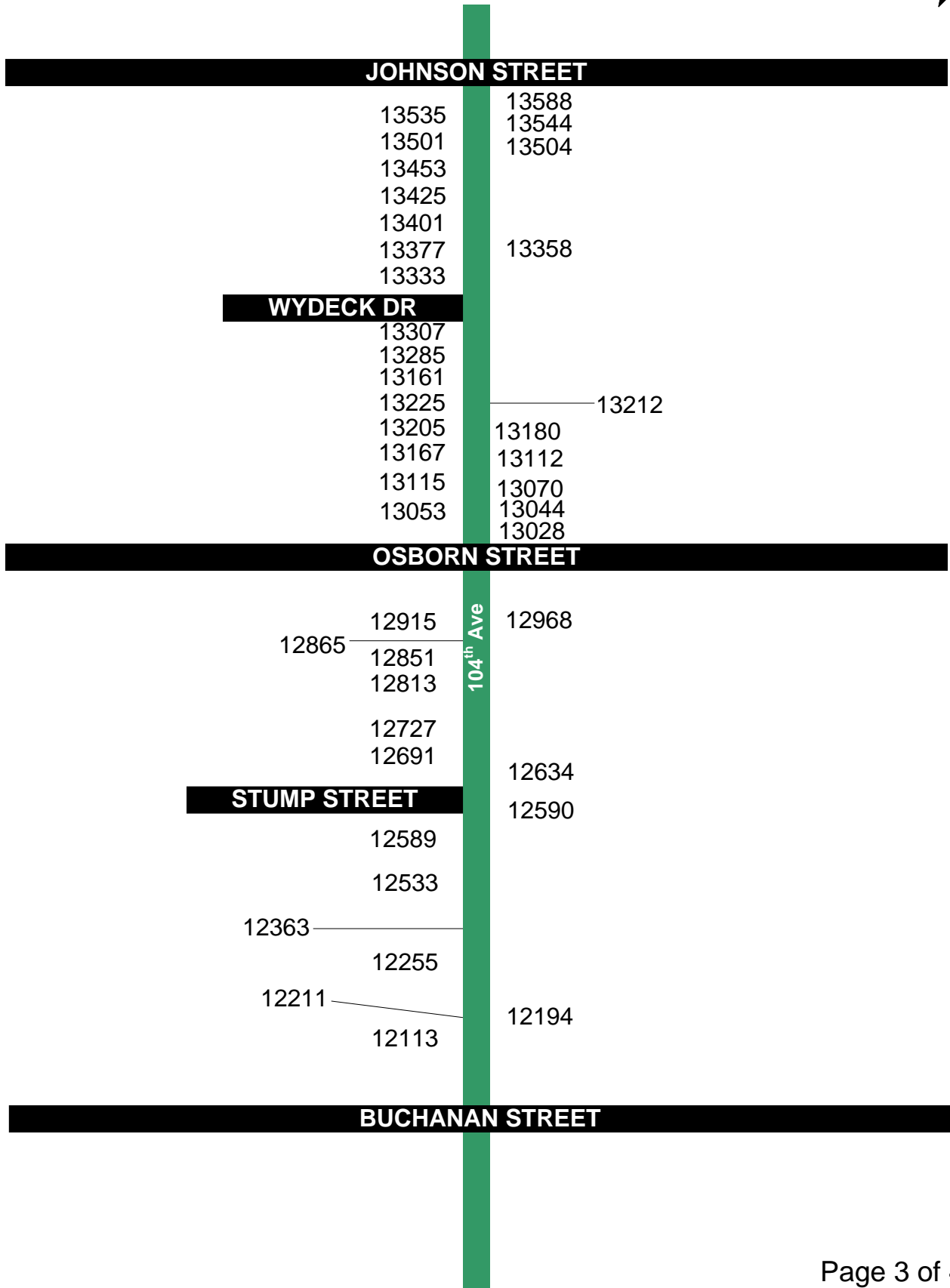
# 104<sup>th</sup> Ave

11290 - 11921



# 104<sup>th</sup> Ave

12113 to 13588



# 104<sup>th</sup> Ave

13639 - 14132



## NORTH CEDAR DRIVE



S & M Gravel Co.  
(Entrance off 108<sup>th</sup> Ave)

10398

Okley Store is a  
North Cedar  
Address

14132

14304

14210

14191

14190

14151

14146

14145

14124

14097

14102

14085

14078

14056

14025

## SLEEPER STREET



OTTAWA  
COUNTY  
13995

104<sup>th</sup> Ave

13976

BASS RIVER REC AREA

13775

13717

13657


13681

13639

## JOHNSON STREET

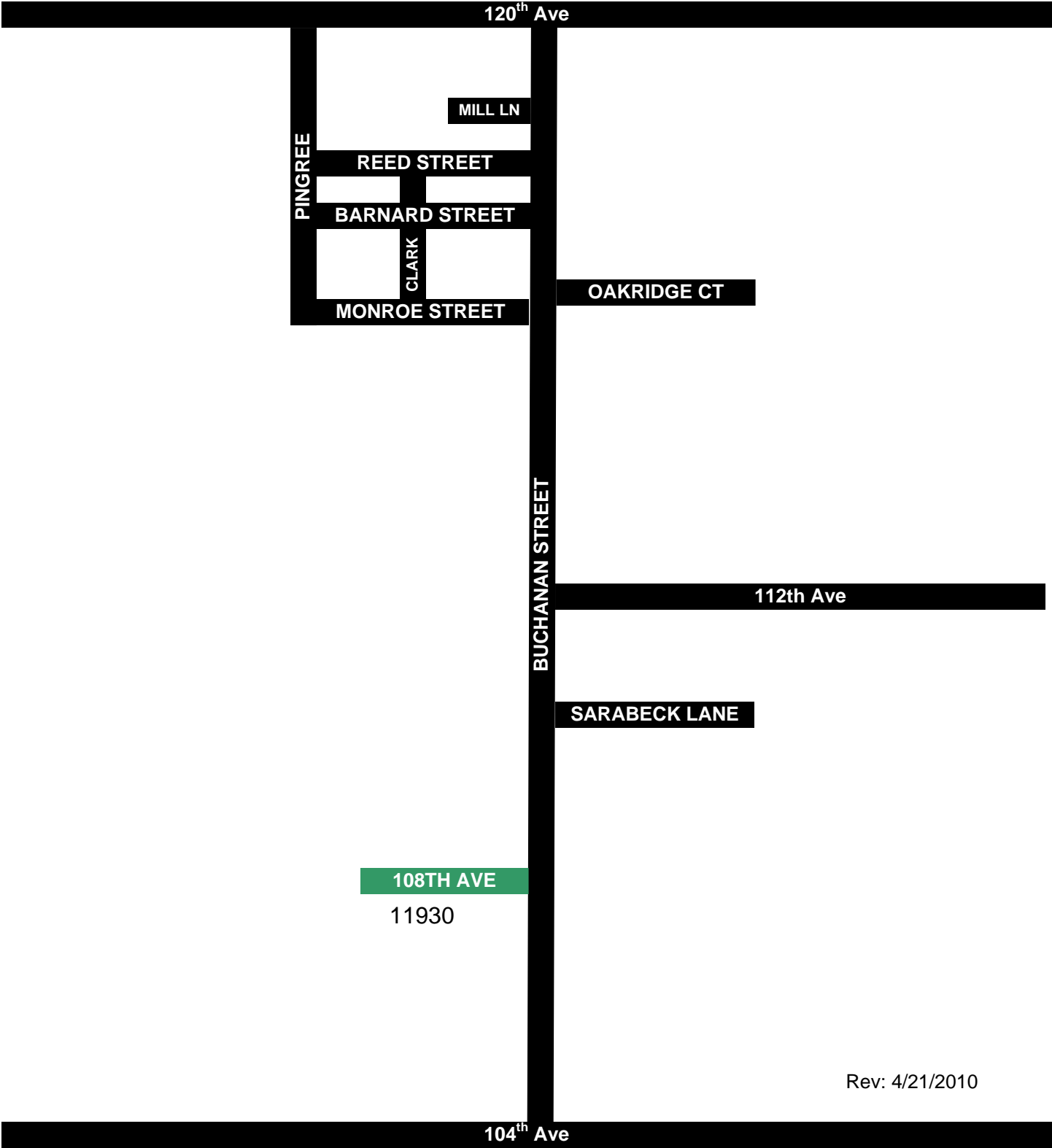
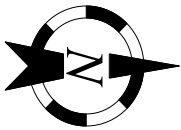
# 108<sup>th</sup> Ave

13667 - 14515



# 108<sup>th</sup> Ave

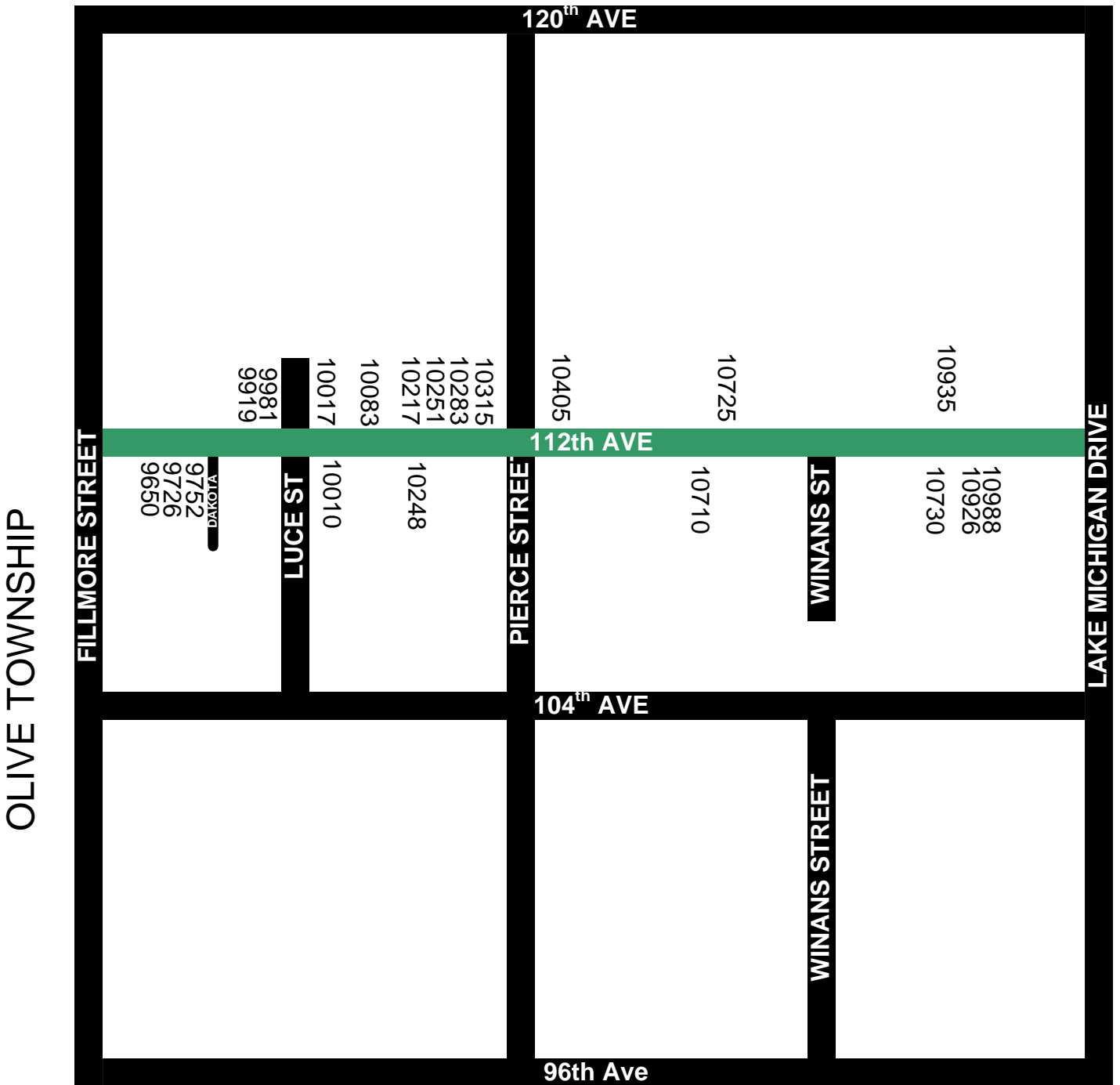
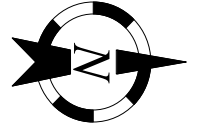
Off Buchanan Street



Rev: 4/21/2010

# 112<sup>th</sup> Ave

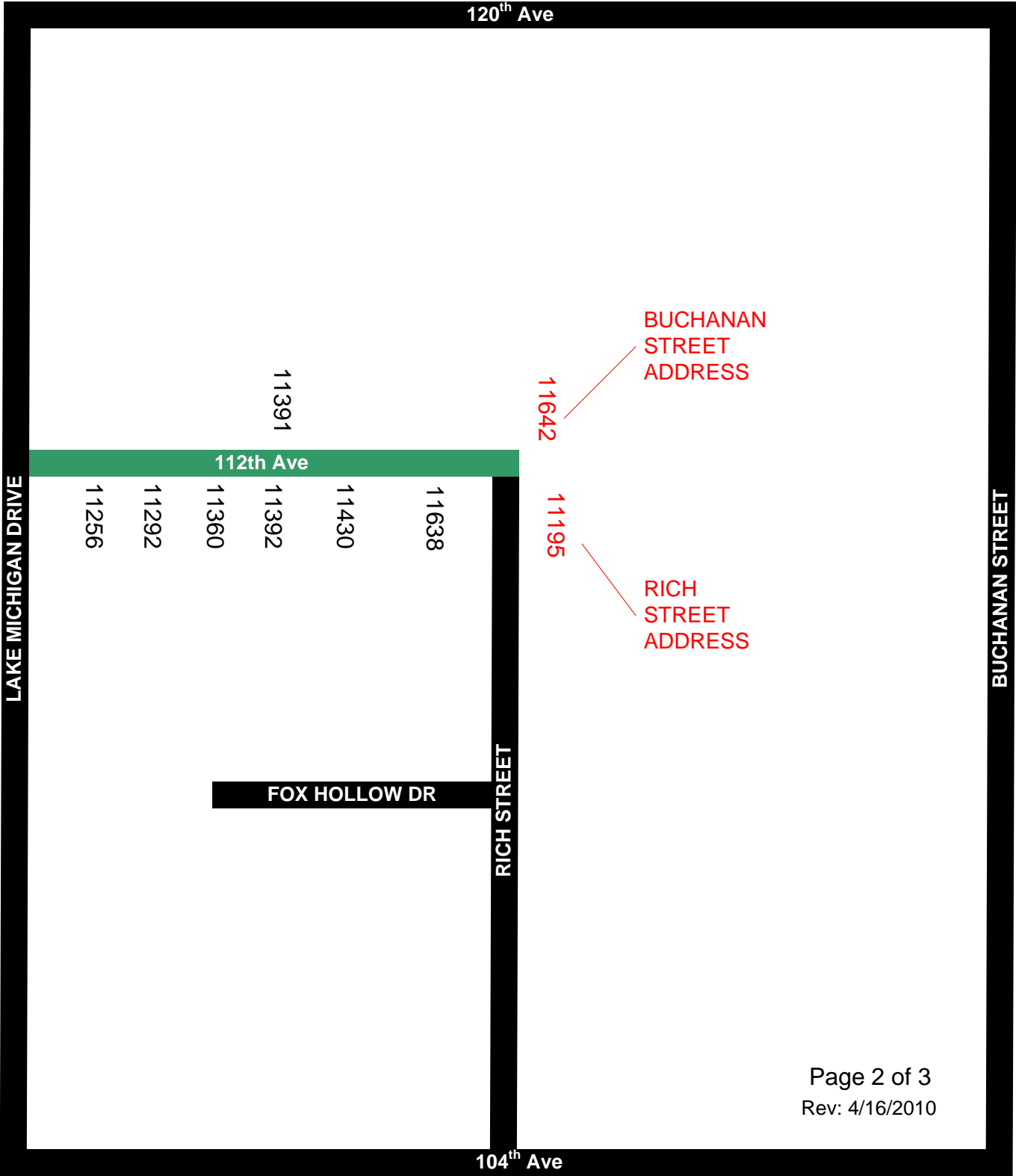
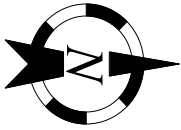
9650 - 10988



OLIVE TOWNSHIP

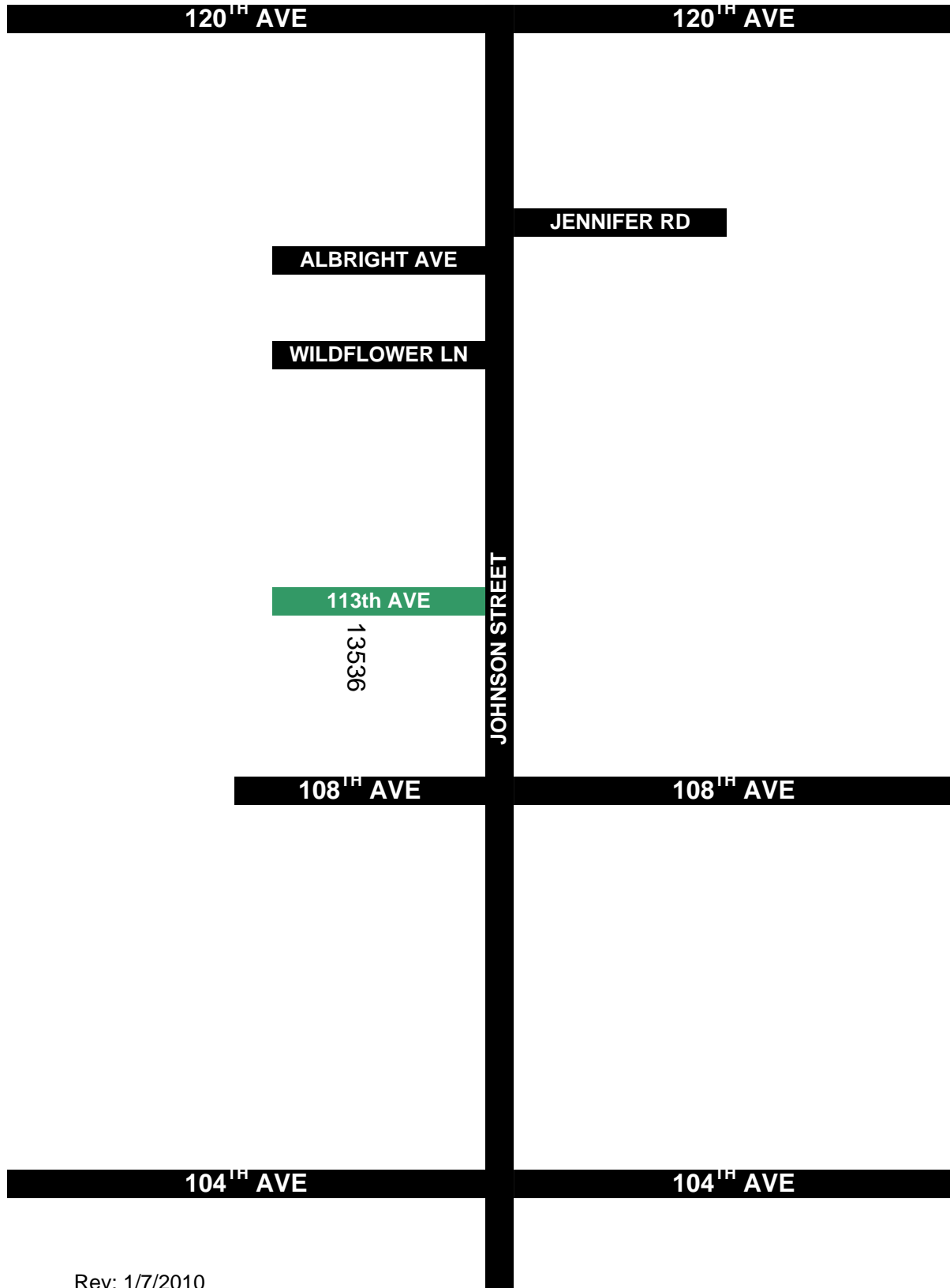
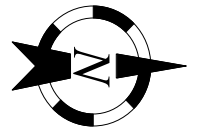
# 112<sup>th</sup> Ave

11256 - 11638

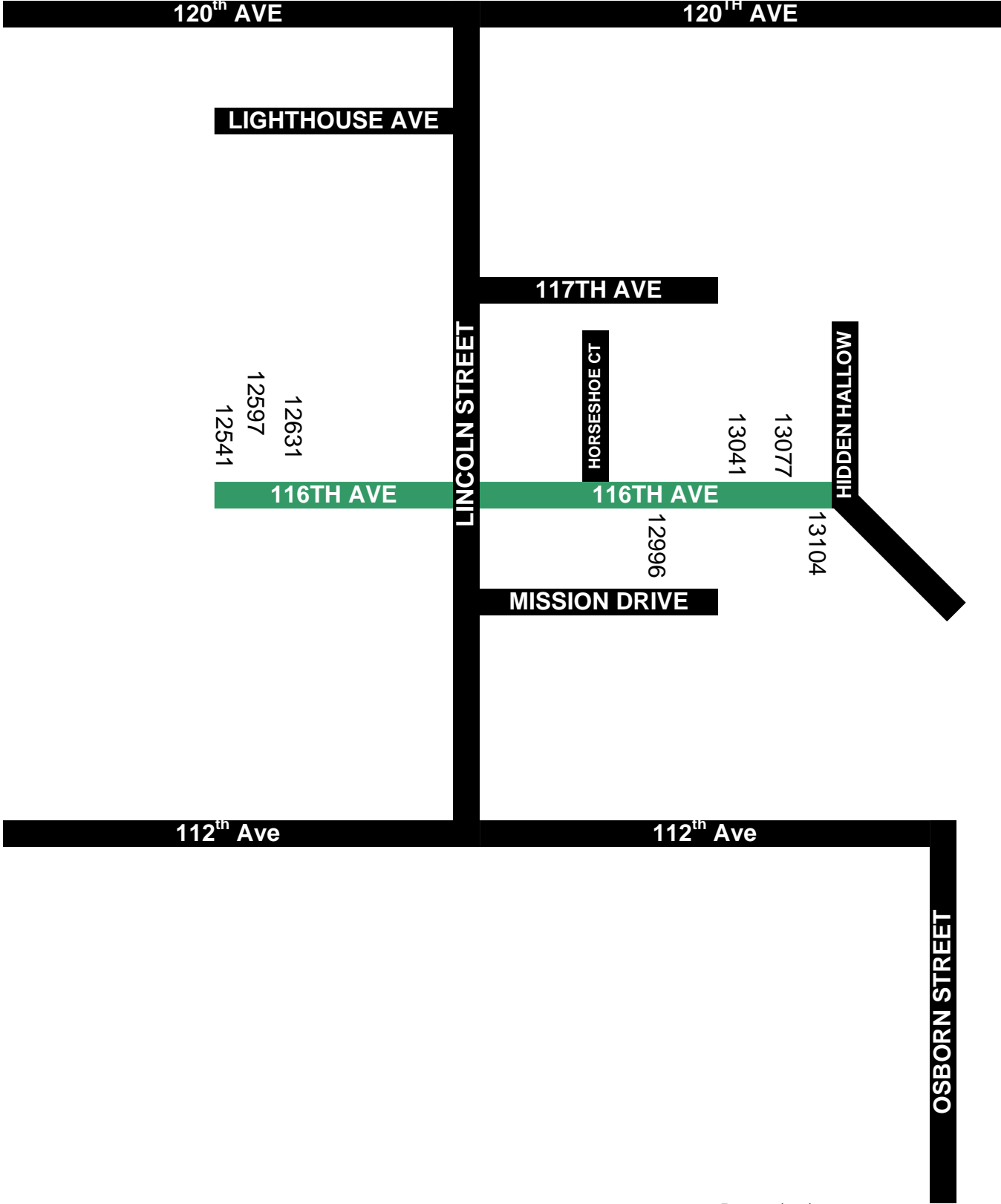
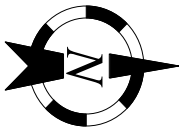




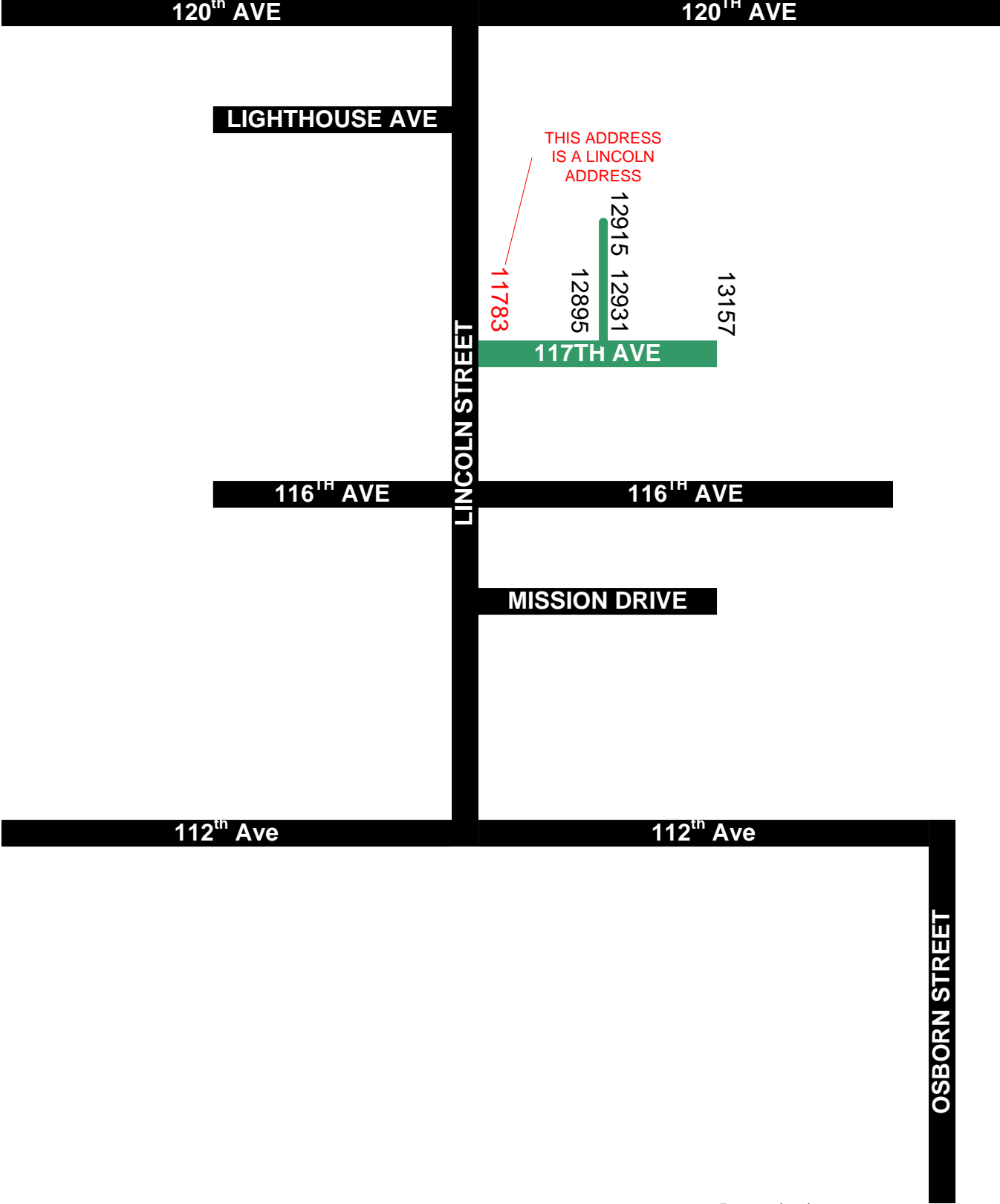
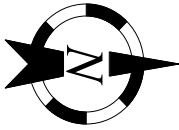
# 113<sup>th</sup> Ave



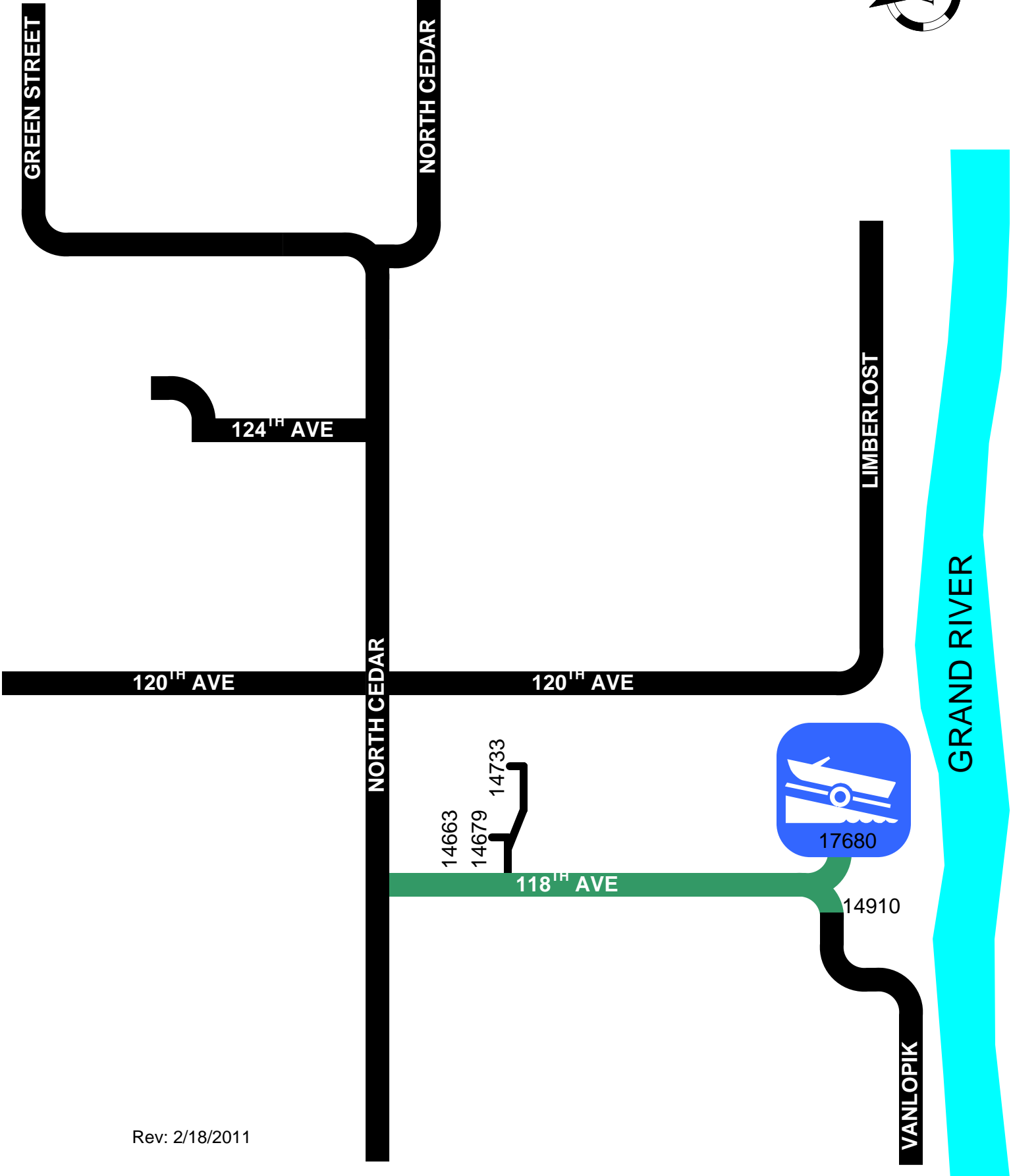
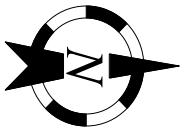
# 116<sup>th</sup> Ave



# 117<sup>th</sup> Ave

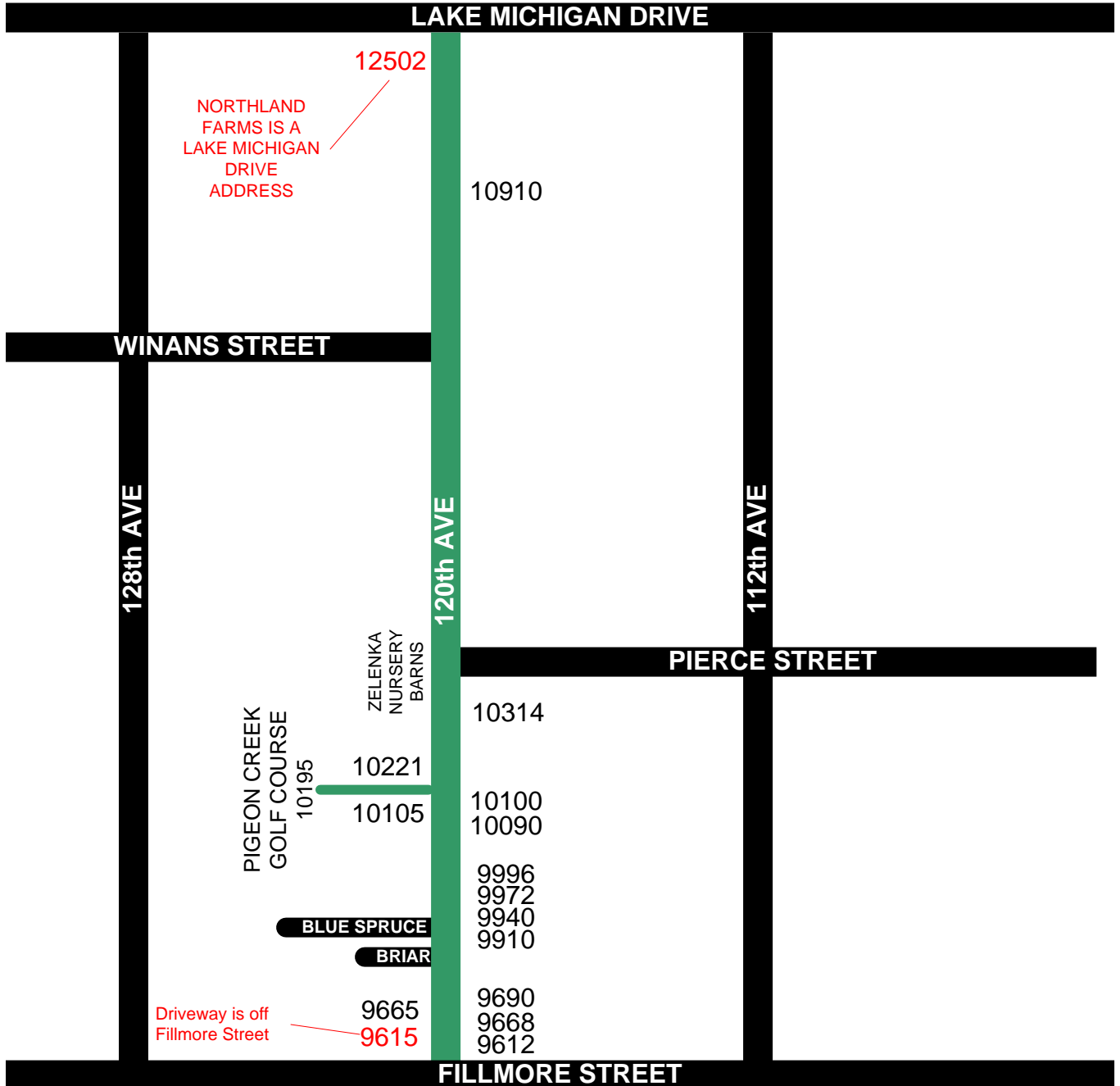


# 118<sup>th</sup> Ave



# 120<sup>th</sup> Ave

9612 - 10910



OLIVE TOWNSHIP

# 120<sup>th</sup> Ave

11650 - 12751

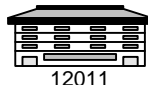


## LINCOLN STREET

12751 12700  
12662  
12652  
12588  
12581  
12575  
12511  
12452  
12452  
12376  
12328  
12286  
12226  
12188  
12140  
12234  
12137  
12081  
12023  
12046  
12011  
12011

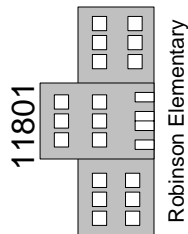
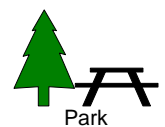
SPRING  
MEADOW  
NURSERY

12415



120<sup>th</sup> AVE

## BUCHANAN STREET



11801

## PINGREE STREET

11790  
11754  
11732  
11650  
11705  
11651

## RICH STREET

## LAKE MICHIGAN DRIVE

# 120<sup>th</sup> Ave

12827 - 13909



## SLEEPER STREET

13909  
13873  
13811  
13785 — 13780  
13737 — 13728  
13701  
13681 — 13680  
13641 — 13660  
13650  
13638

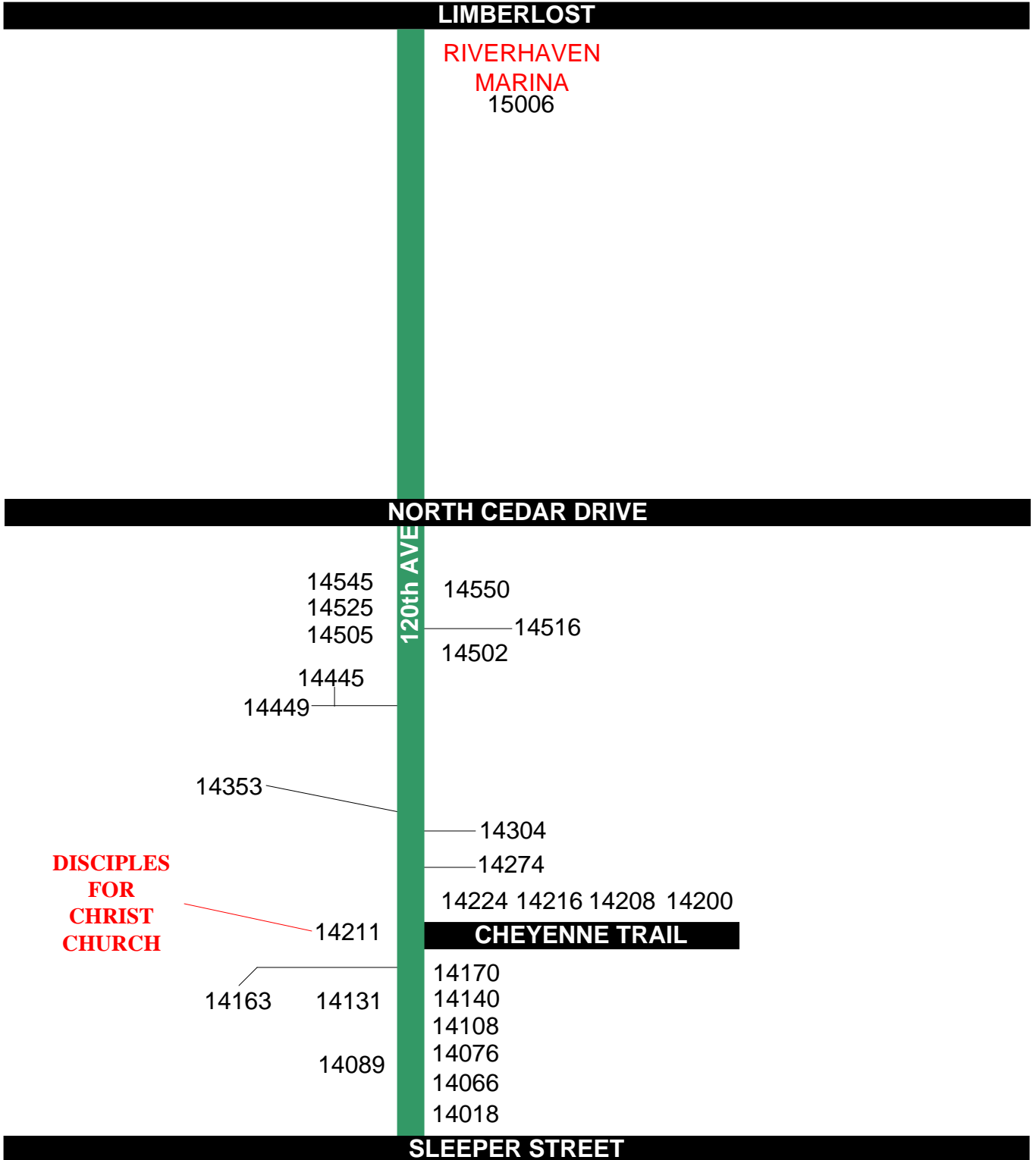
## JOHNSON STREET

13562  
13533 — 13504  
13485 — 13440  
13463 — 13408  
**WHITE TAIL DR** — 13390  
13455 — 13374  
13377 — 13316  
13301 — 13266  
13221 — 13246  
13169 — 13216  
13155  
13125  
**DEERFIELD LN**  
13095  
13073  
13043 — 13041  
13019 — **JOSHUA**  
**FERNWOOD LN**  
12974  
12965 — 12926  
12949  
12933  
12915 — 12876  
12873  
12827 — 12828

## LINCOLN STREET

# 120<sup>th</sup> Ave

14018 - 15006

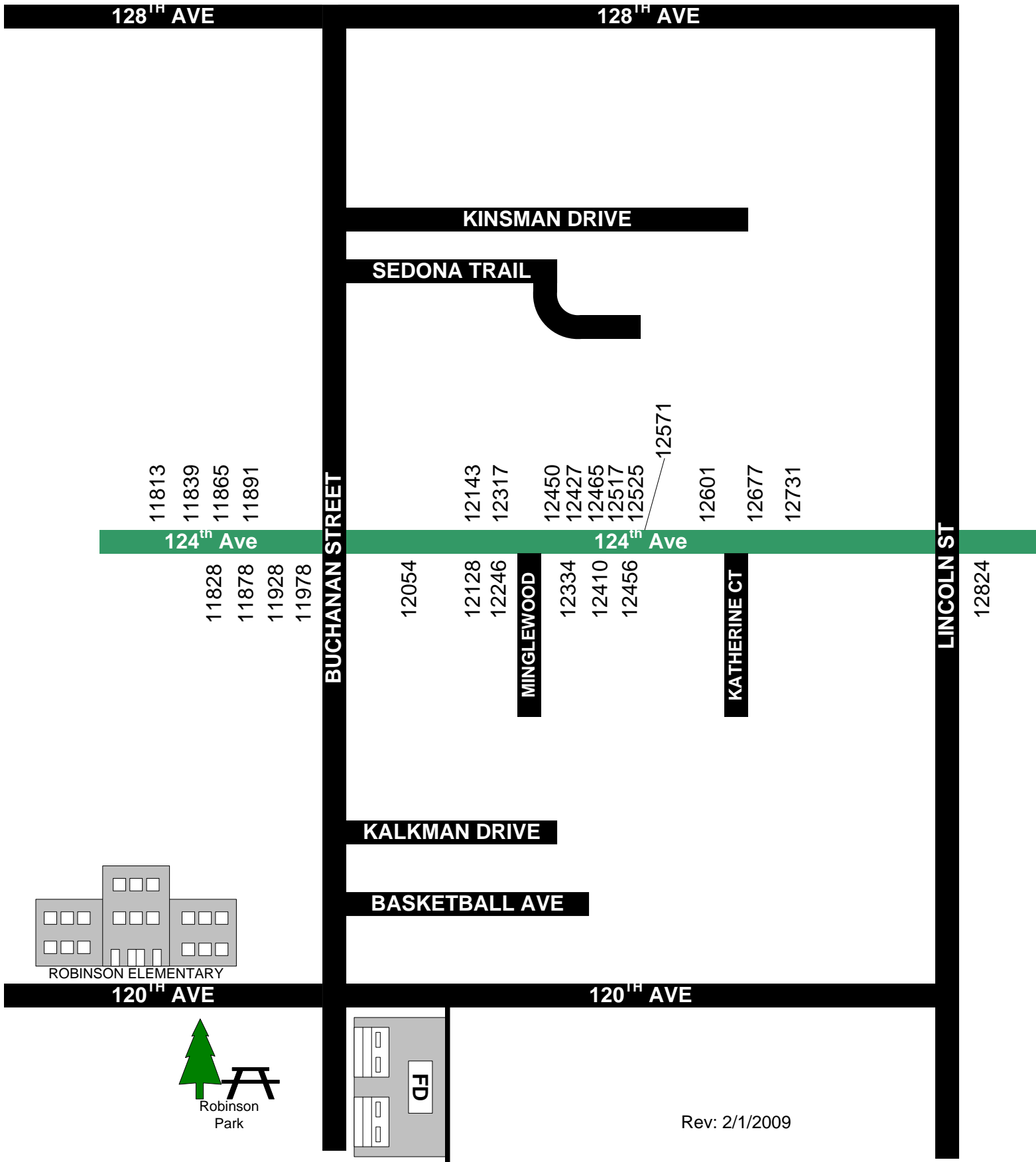
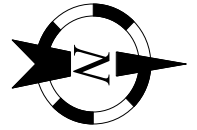


**DISCIPLES  
FOR  
CHRIST  
CHURCH**

**RIVERHAVEN  
MARINA  
15006**

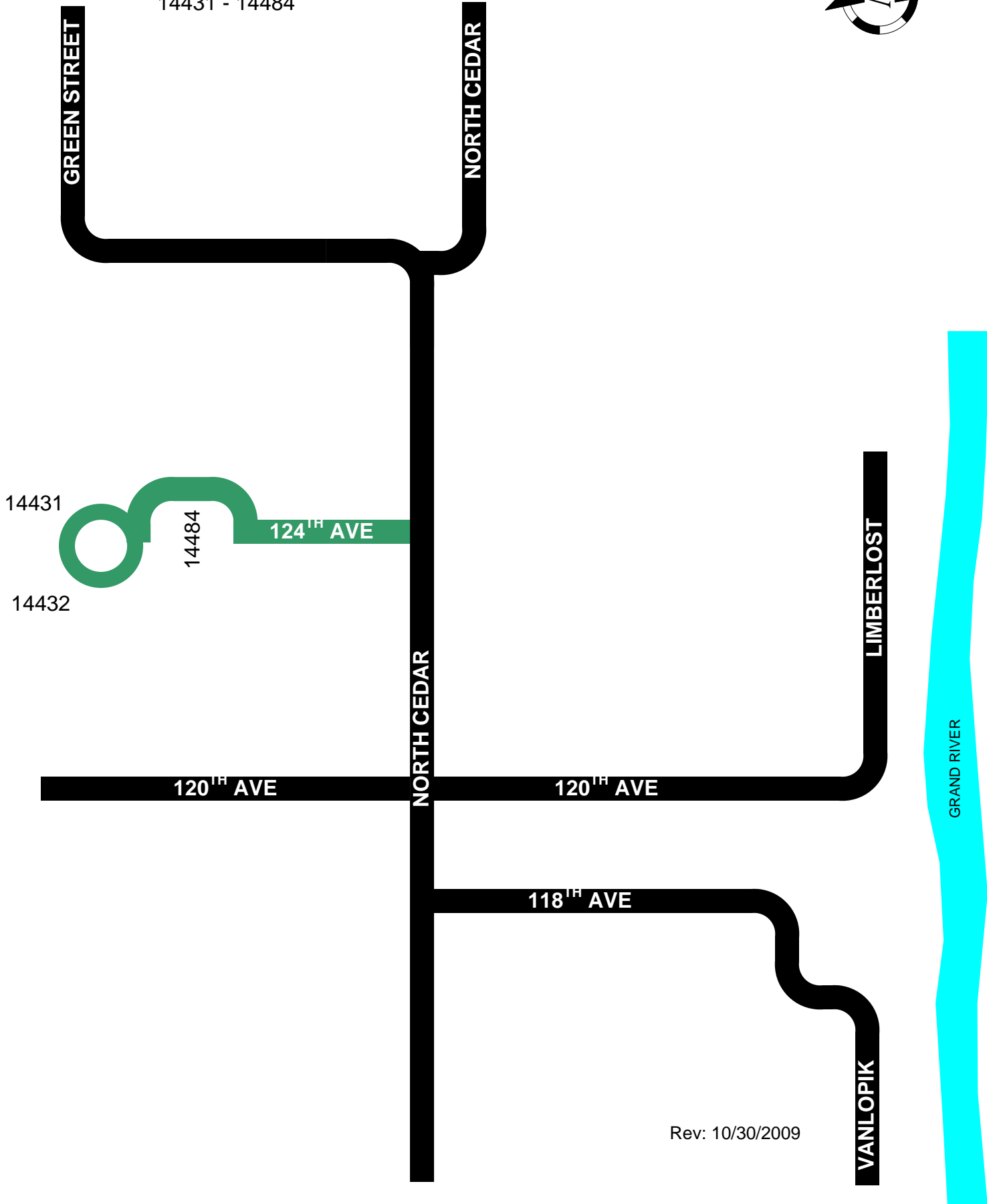
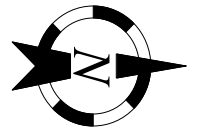
# 124<sup>th</sup> Ave (Buchanan St)

11813 - 12824



# 124<sup>TH</sup> AVE (North Cedar)

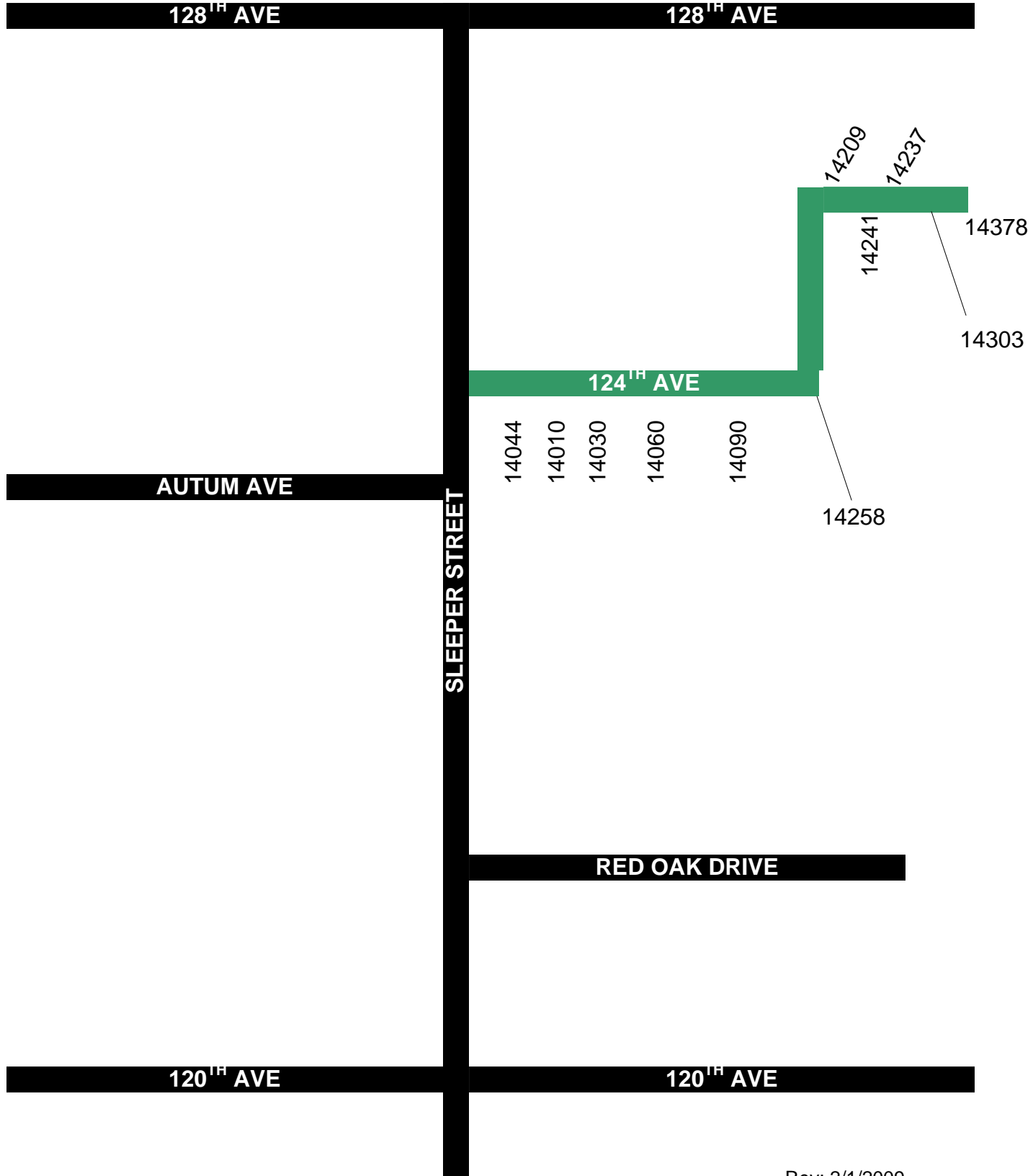
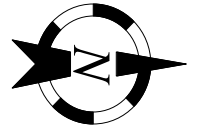
14431 - 14484



Rev: 10/30/2009

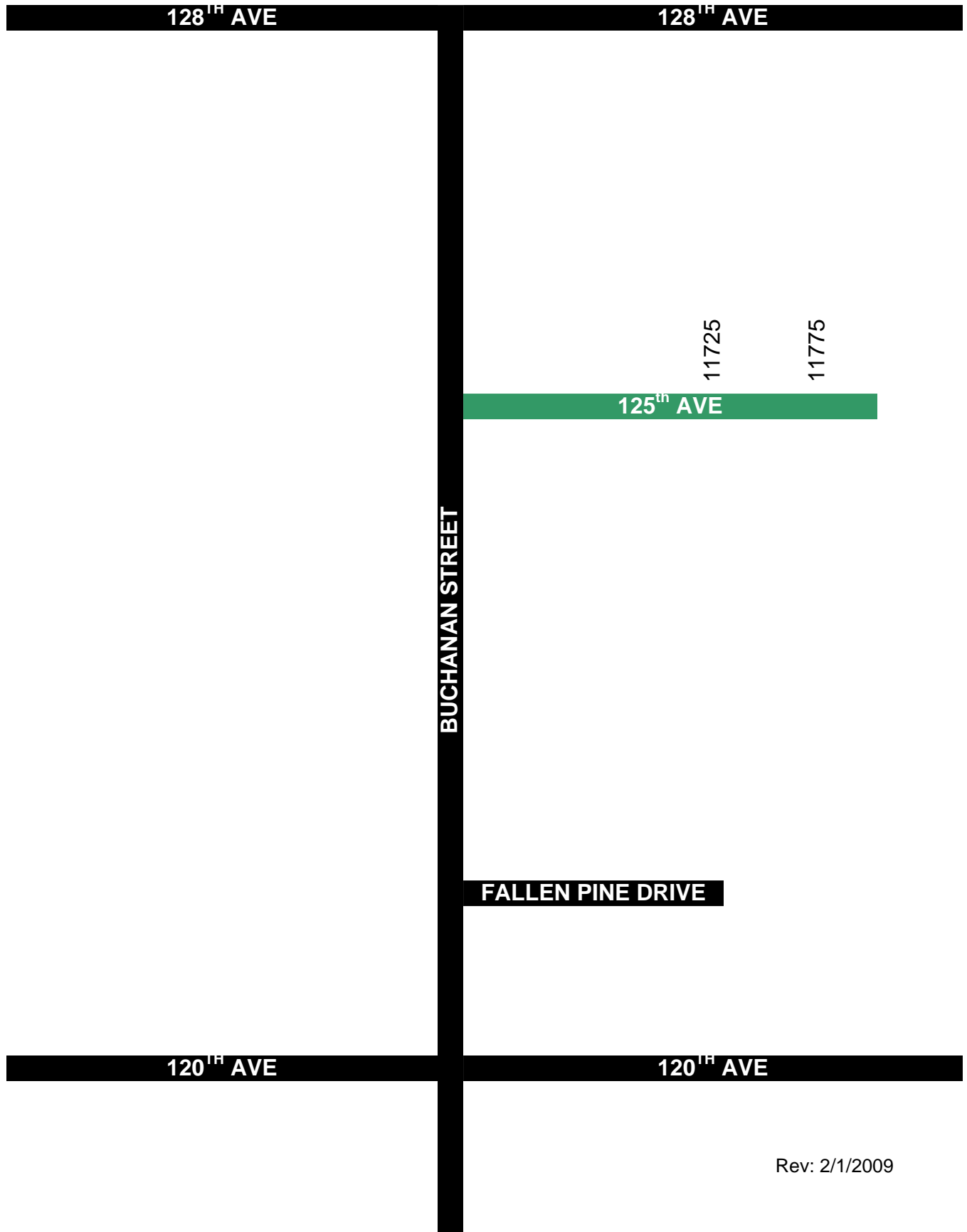
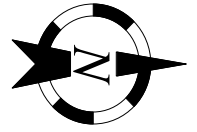
# 124<sup>th</sup> Ave (Sleeper St)

14044 - 14378



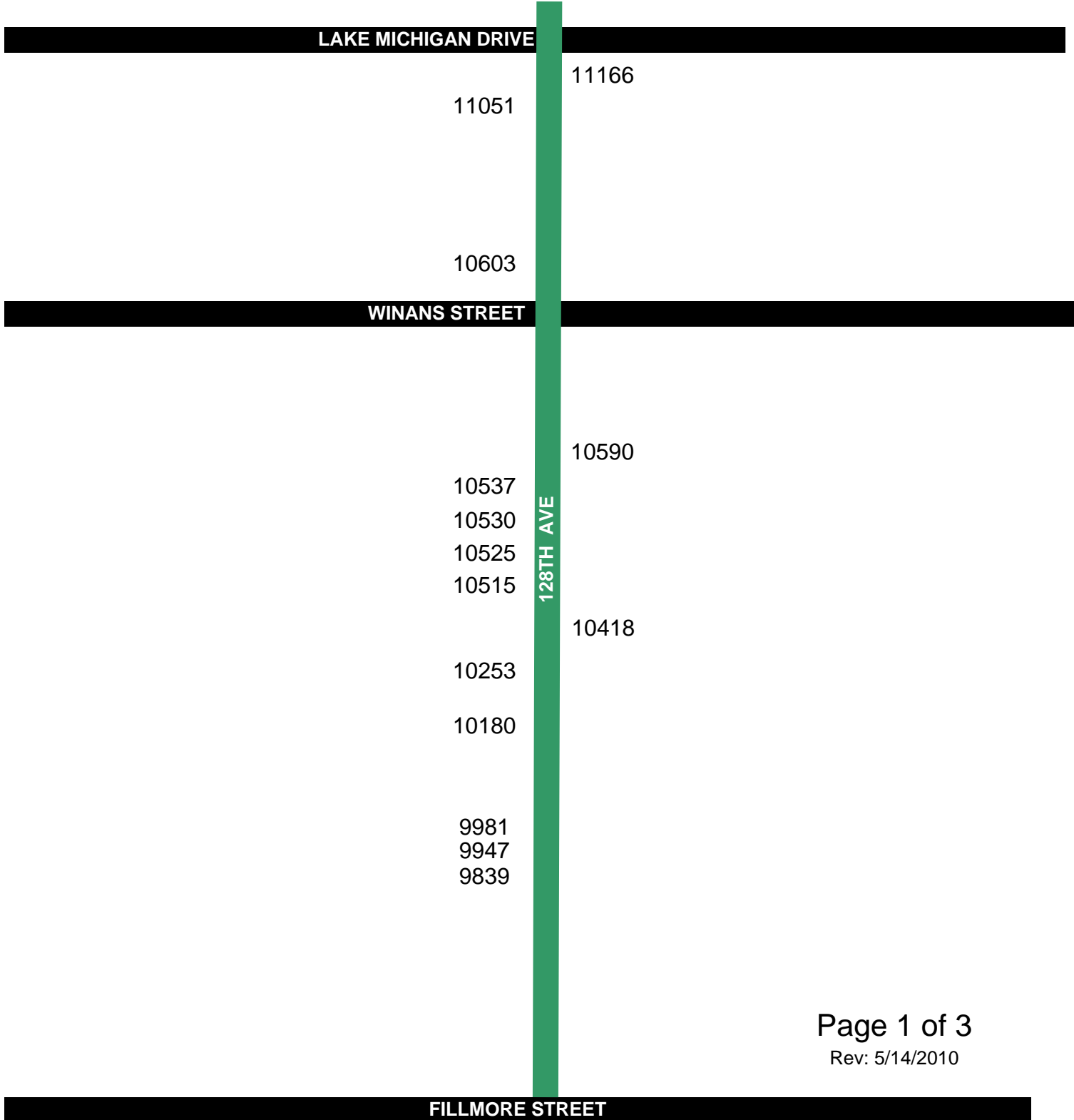
# 125<sup>th</sup> Ave (Rich St)

11725 - 11775



# 128<sup>th</sup> Ave

9839 - 11166



# 128<sup>th</sup> Ave

11560 - 12785



## LINCOLN STREET

12785		
12773		
12721		
12757		
12719		
12677		12566
12549	12545	<del>LAUREL LN</del> 12534
12475		12504
		12482
12409		12480
12383		12410
	<b>DEADWOOD TRAIL</b>	12402
12309		
12303		
12257		
12223		
12183		
12143		
12117		
12031		

## BUCANAN STREET

11975		11956
11945		
	<b>CARSON CT</b>	11908
11885		11880
11865		11846
11843		
11821		11818
		11820
		11774
		11730
		11700
11683		
11671		

## RICH STREET

11560

## LAKE MICHIGAN DRIVE

# 128<sup>th</sup> Ave

12860 - 14555

14555

**NORTH CEDAR**



**GREEN STREET**

136TH AVE

132<sup>nd</sup> AVE

14530  
14458

14420

14377  
14335  
14313

14398

14340

14308

14275  
14263  
14245  
14201

**SETTER WAY**

14252  
14198

14130

14153

14116  
14100  
14078  
14046

13993

**SLEEPER STREET**

13981  
13961  
13935

13964

**SCHMIDT DRIVE**

13903  
13879  
13835

13918

13892

13882

13872

**OAKCREST LANE**

13801

13864

13820

13810

13764

13747

13745

13712 13694

13729

13687

13678

13662

13655

13605 13641

**JOHNSON STREET**

13591  
13575  
13561  
13545

13500

13463

13483

13519  
13507  
13461

13434

13442

13419

13282

13244

13216

**FERRIS STREET**

13175

13172

13131

13100

13079

13094

13055

13064

13034

**MADGIC DRIVE**

12947 12975  
12951

12976

12944

12881

12896

12884

12872

12860

12797

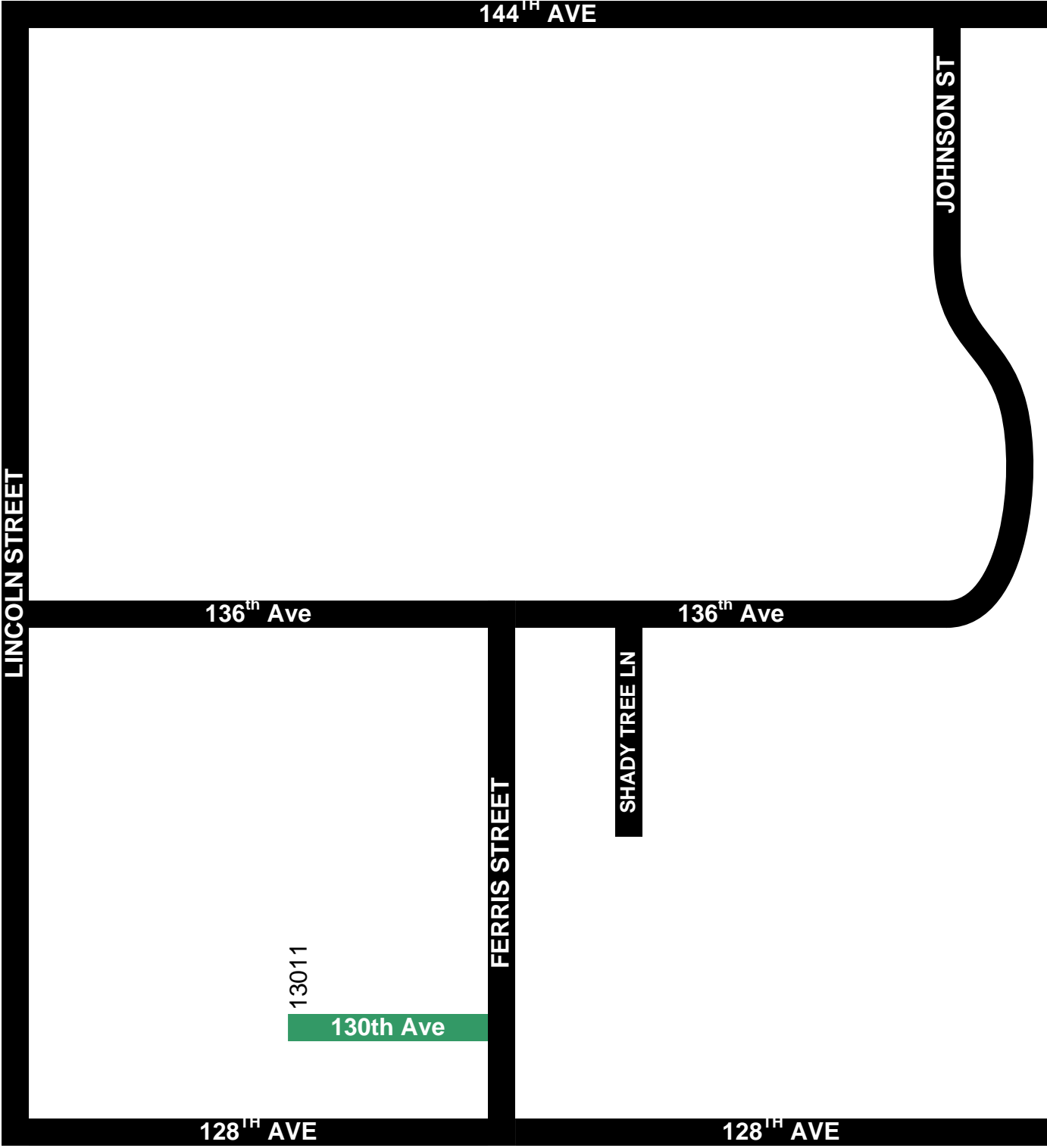
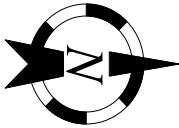
ADDRESS IS A  
LINCOLN  
ADDRESS



ADDRESS IS A  
LINCOLN  
ADDRESS

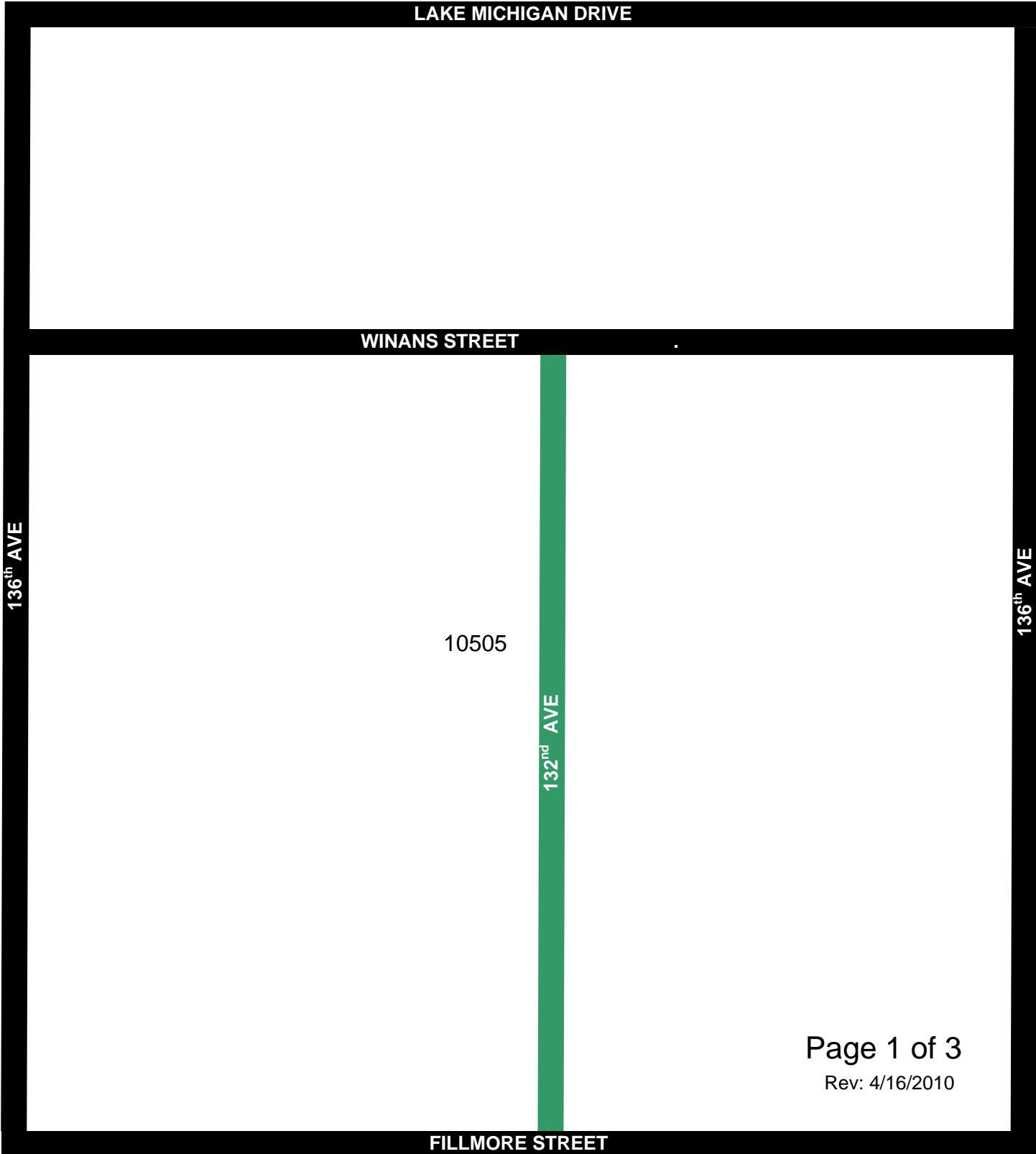
CONSUMERS  
ENERGY  
SUB-Station

# 130<sup>th</sup> Ave



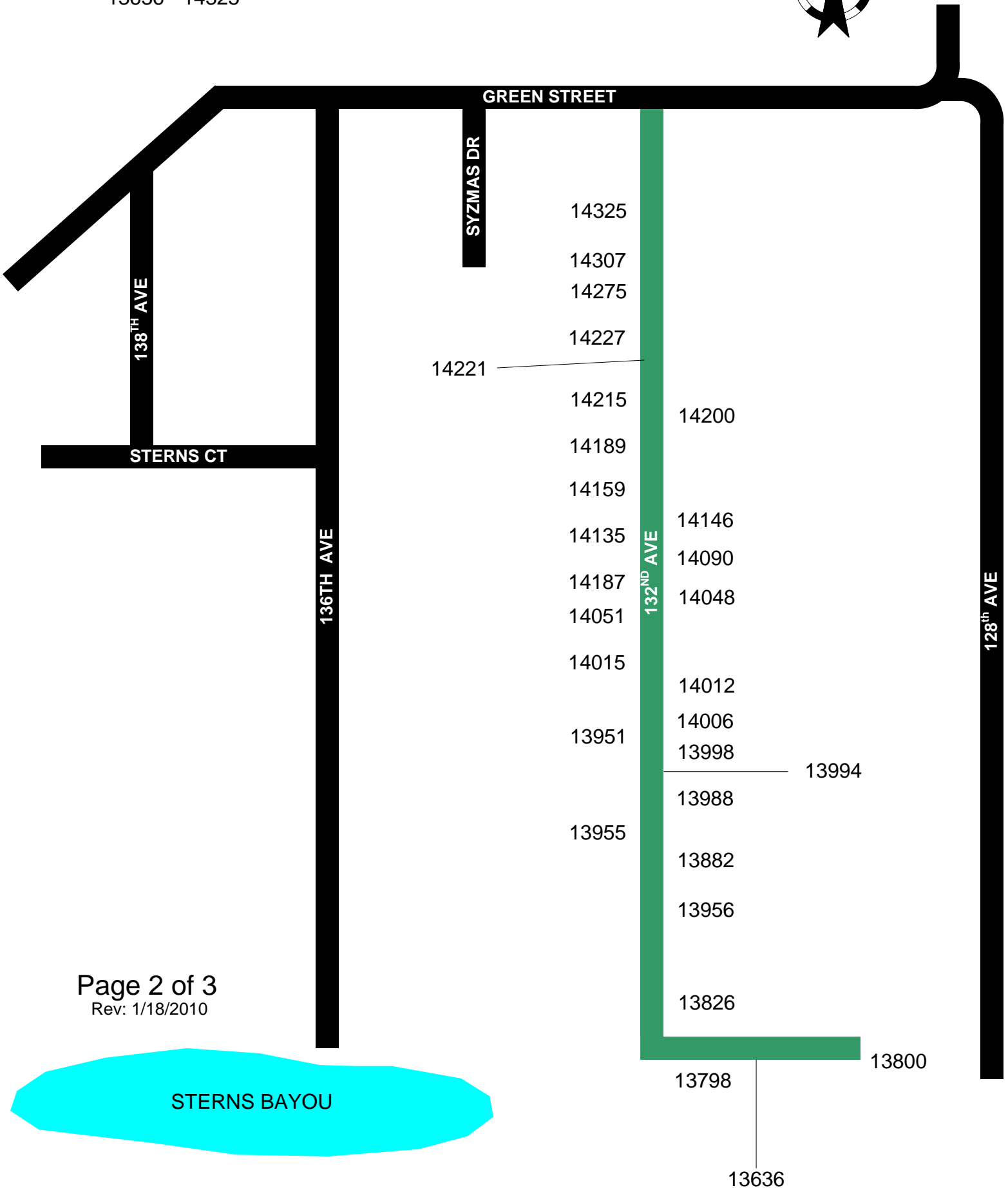
# 132<sup>nd</sup> Ave

10505



# 132<sup>nd</sup> Ave (Green St Side)

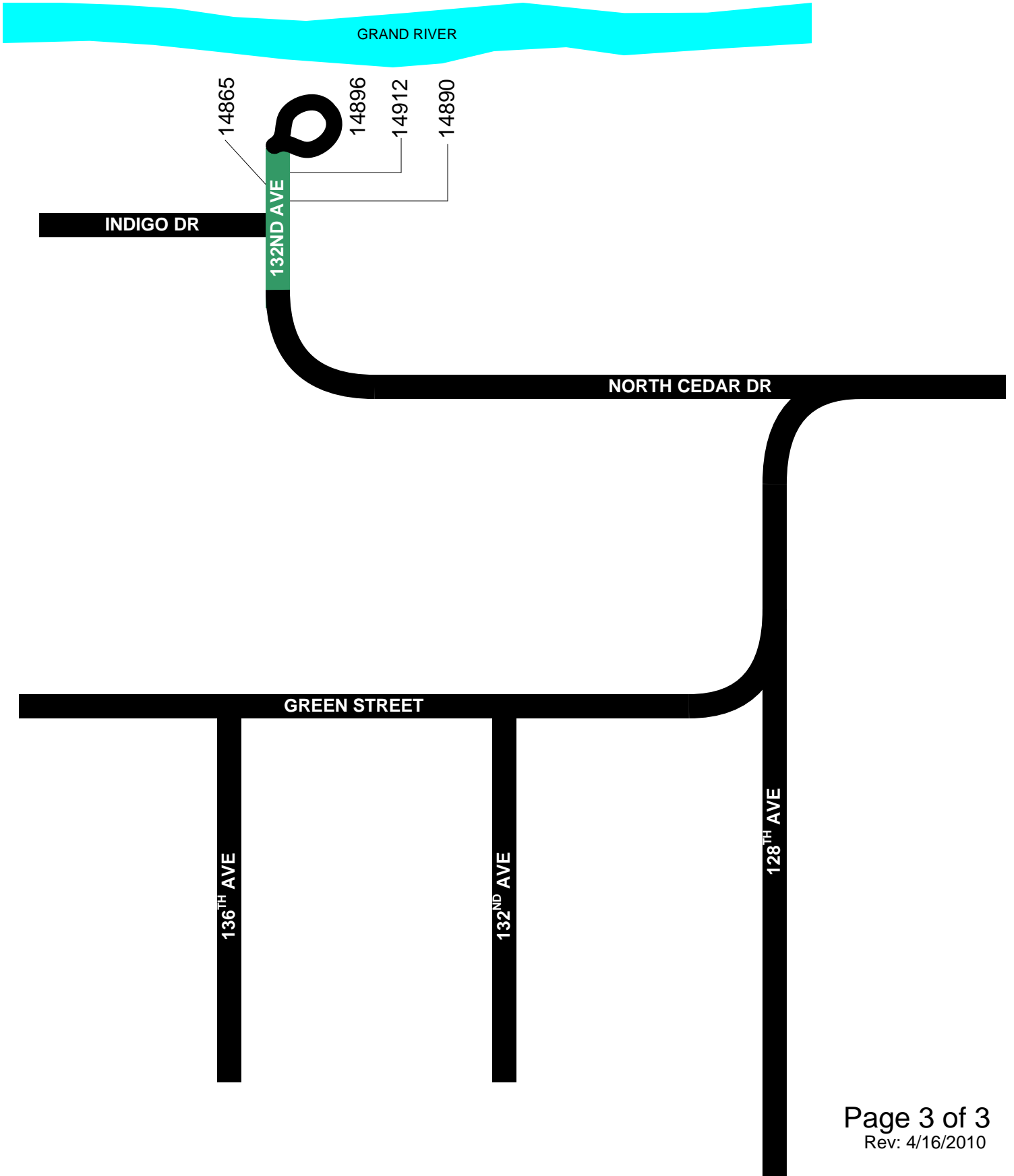
13636 - 14325



STERNS BAYOU

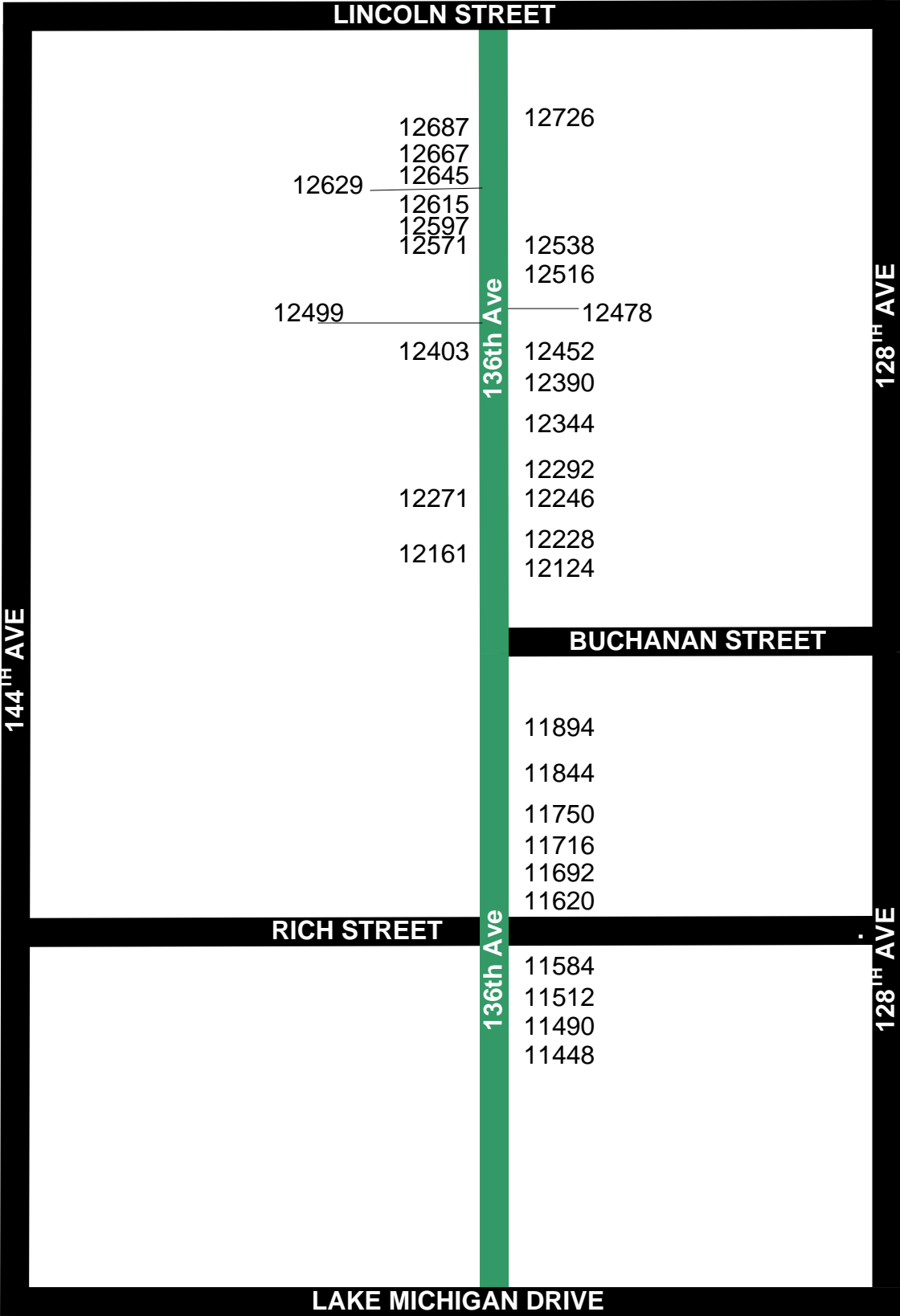
# 132<sup>nd</sup> Aveune

14865 - 14890



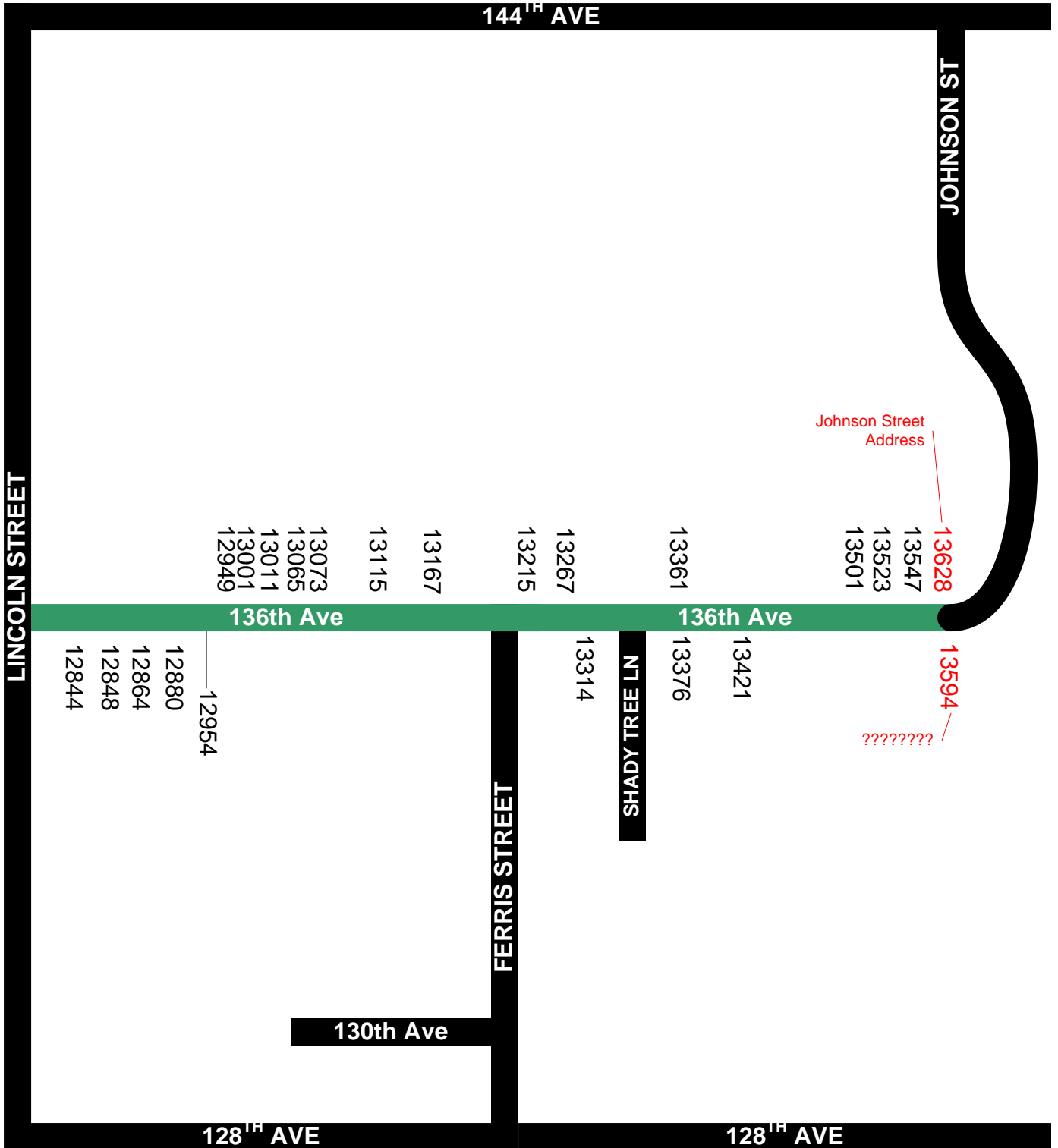
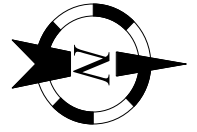
# 136<sup>th</sup> Ave

11448 - 12726



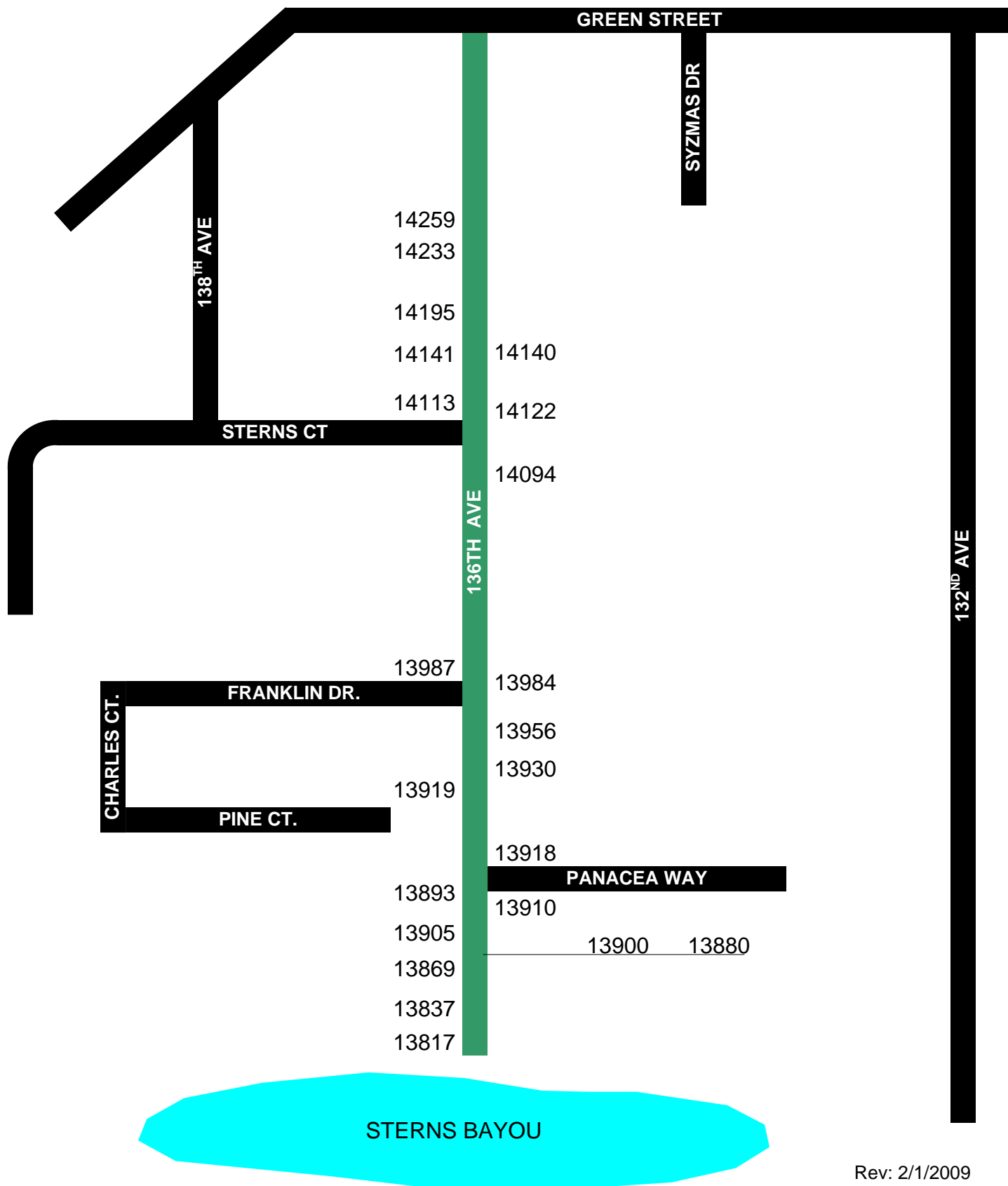
# 136<sup>th</sup> Ave

12844 - 13594



# 136<sup>th</sup> Ave (Green St Side)

13817 - 14259



# 136<sup>th</sup> Ave

Fillmore to Lake Michigan Drive



LAKE MICHIGAN DRIVE

11184

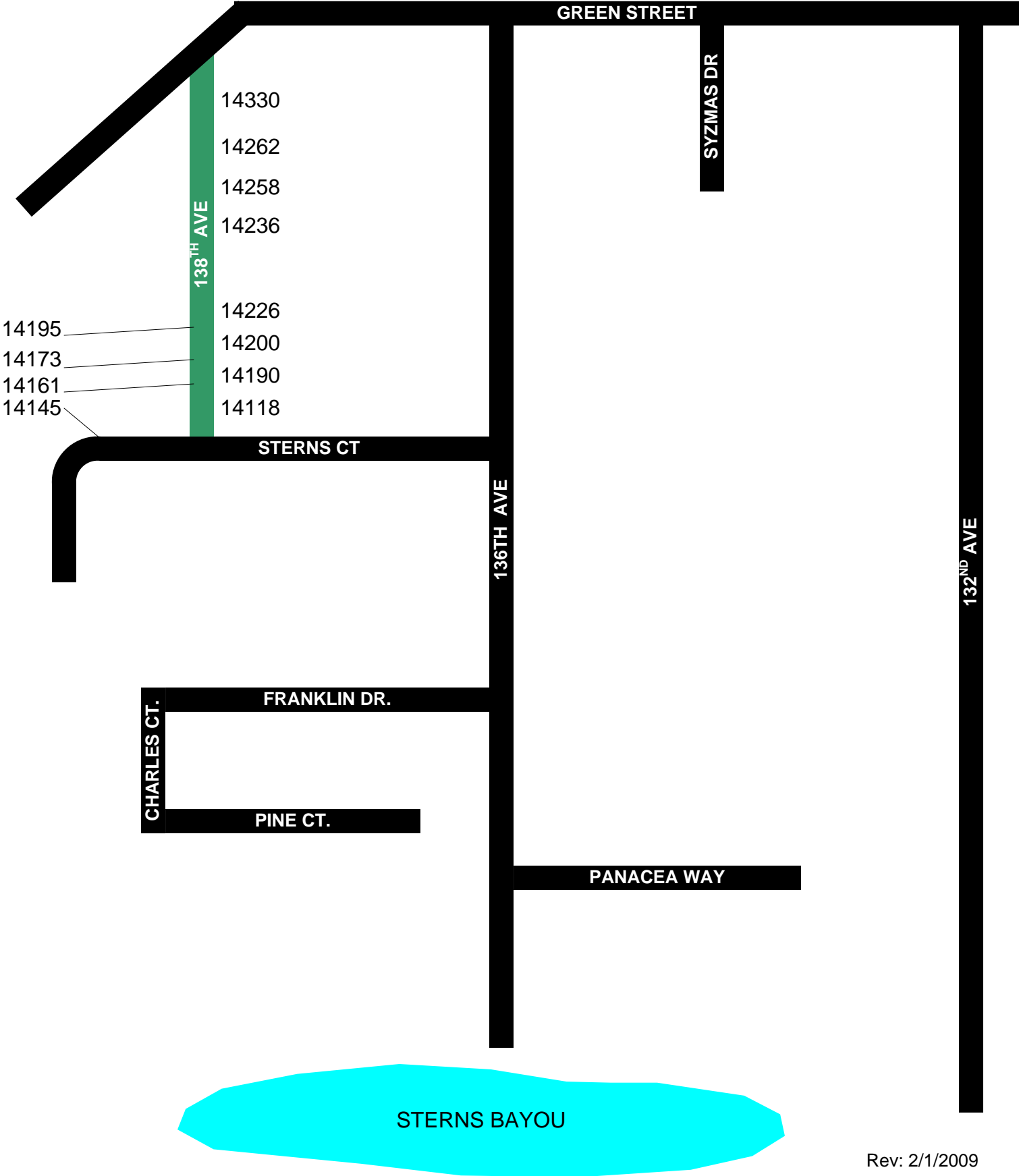
WINANS STREET

136TH AVE

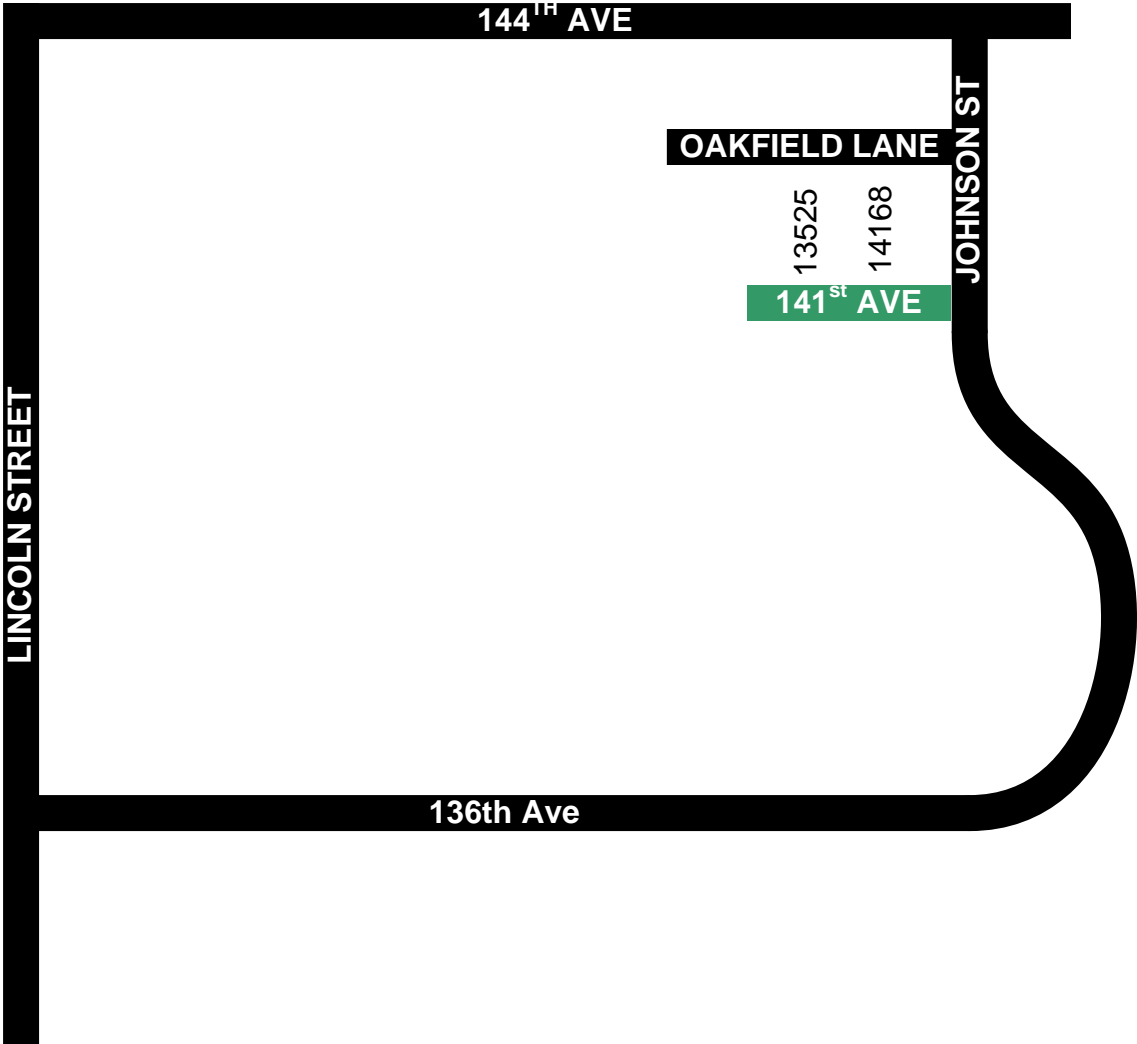
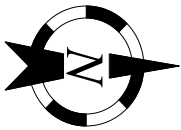
FILLMORE STREET

Rev: 2/27/2010

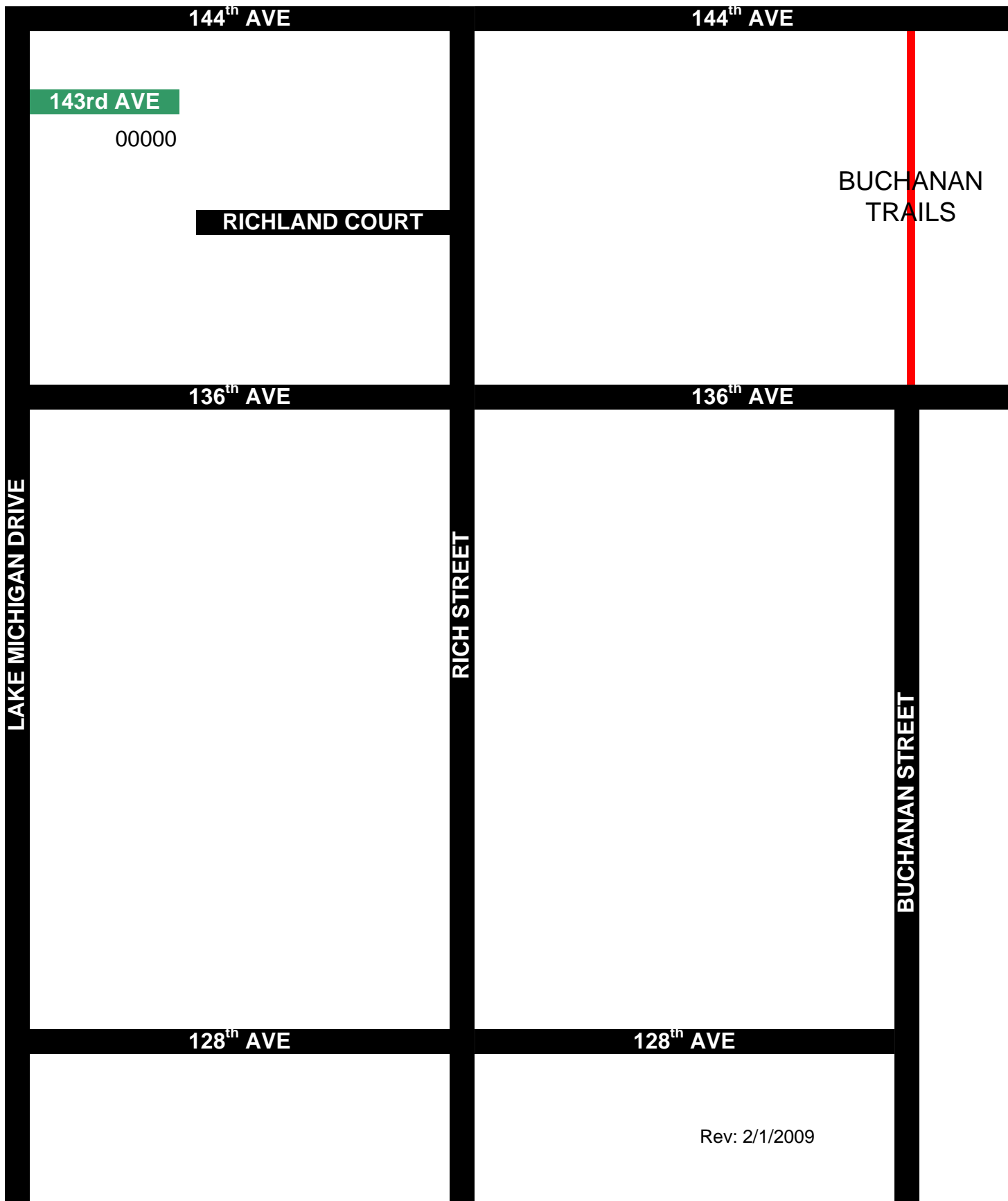
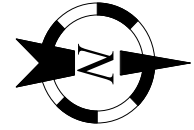
# 138<sup>th</sup> Ave



# 141<sup>st</sup> Ave



# 143<sup>rd</sup> Ave



143rd AVE

00000

RICHLAND COURT

BUCHANAN TRAILS

144<sup>th</sup> AVE

144<sup>th</sup> AVE

136<sup>th</sup> AVE

136<sup>th</sup> AVE

LAKE MICHIGAN DRIVE

RICH STREET

BUCHANAN STREET

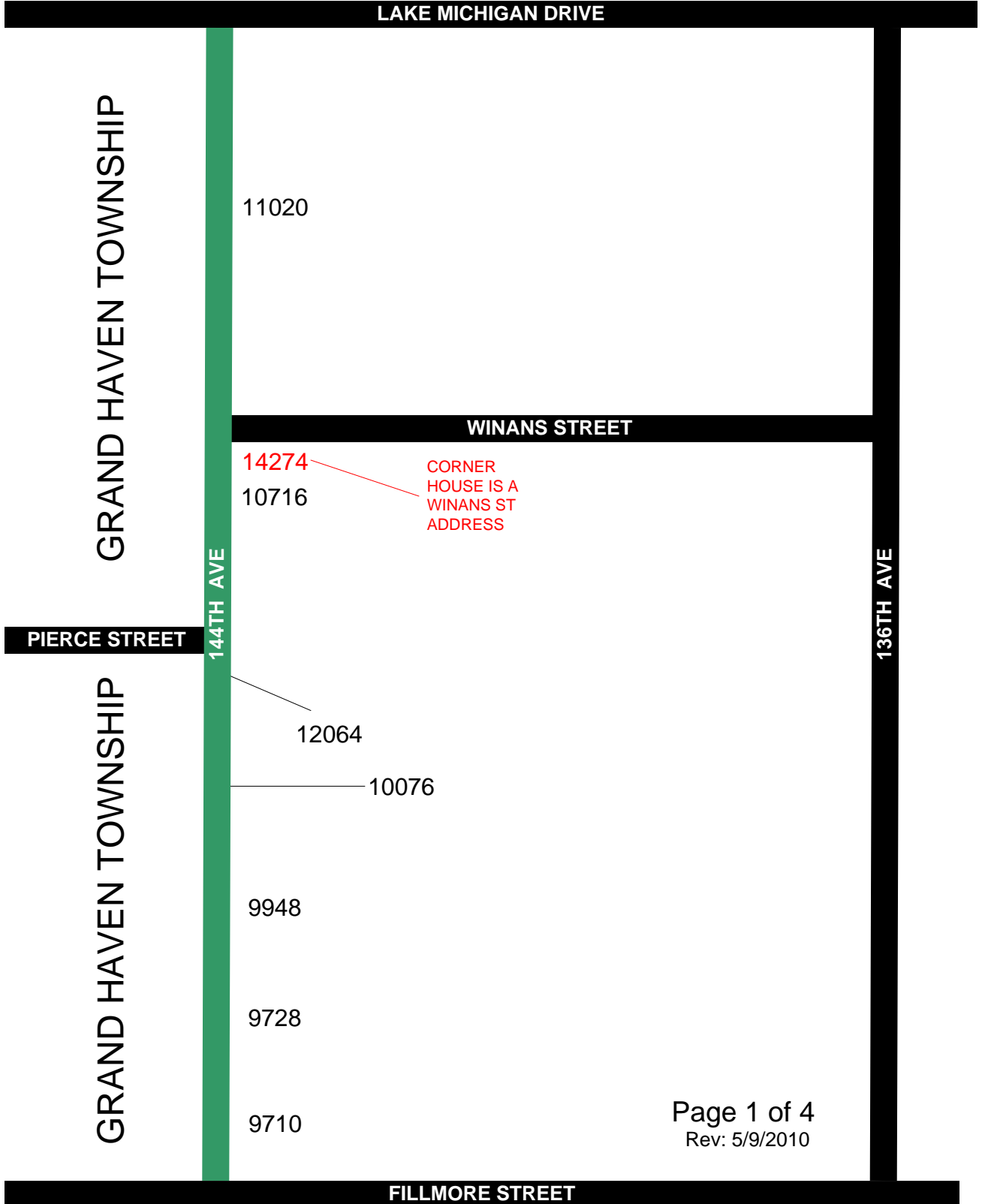
128<sup>th</sup> AVE

128<sup>th</sup> AVE

Rev: 2/1/2009

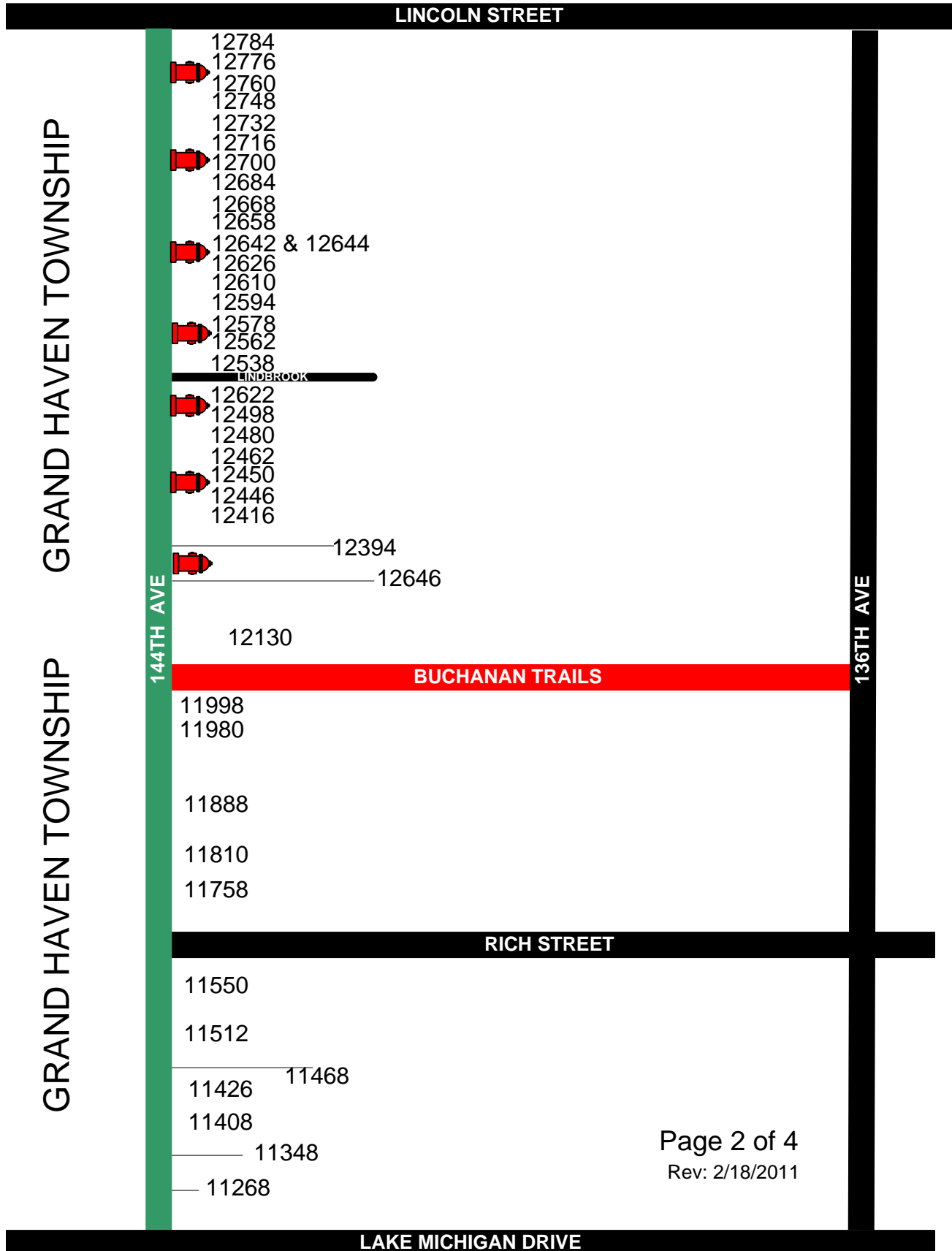
# 144<sup>th</sup> Ave

9710 - 11020



# 144<sup>th</sup> Ave

11268 - 12784

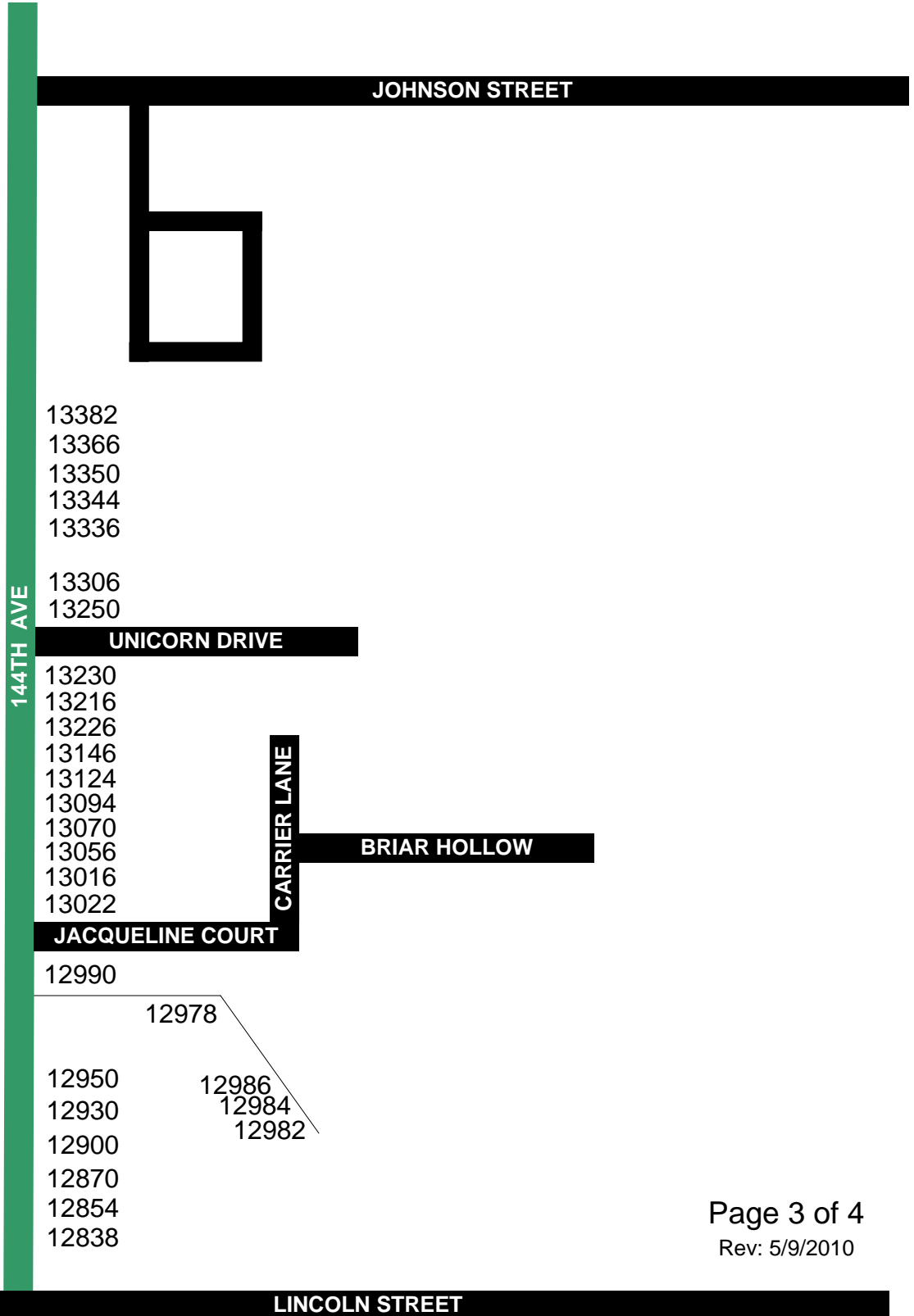


# 144<sup>th</sup> Ave

12838 - 13382



GRAND HAVEN TOWNSHIP



# 144<sup>th</sup> AVE

13686 - 13998



GREEN STREET

13998

13976

13958



13940

13922

13906

13890

13874

13842



13810

13770



MACKINAW TRAIL

13736



13704

13686



JOHNSON STREET

OSNER DR.



SUGARBUSH LN



DEVONSHIRE LN

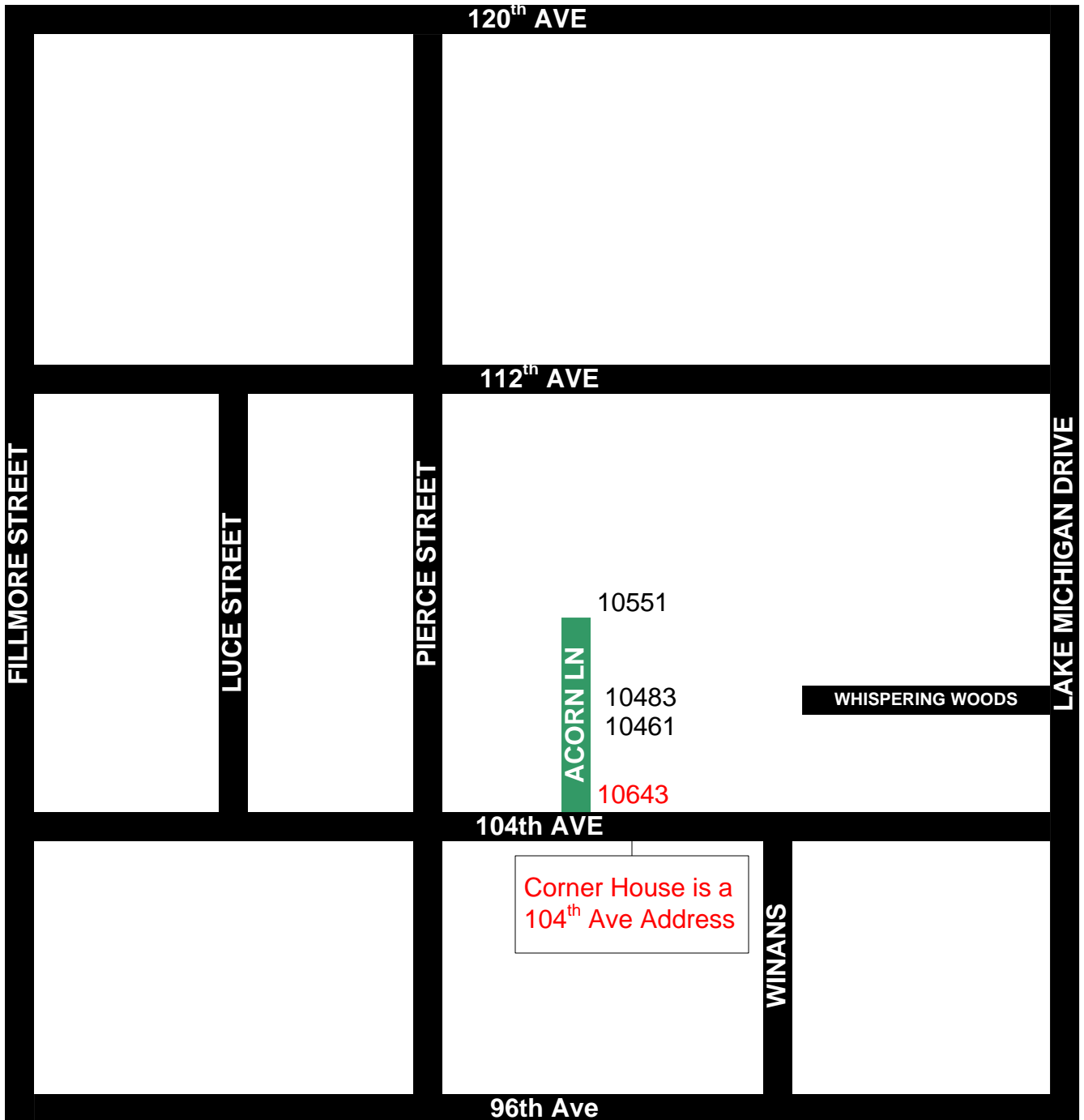
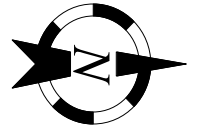


OSNER DR

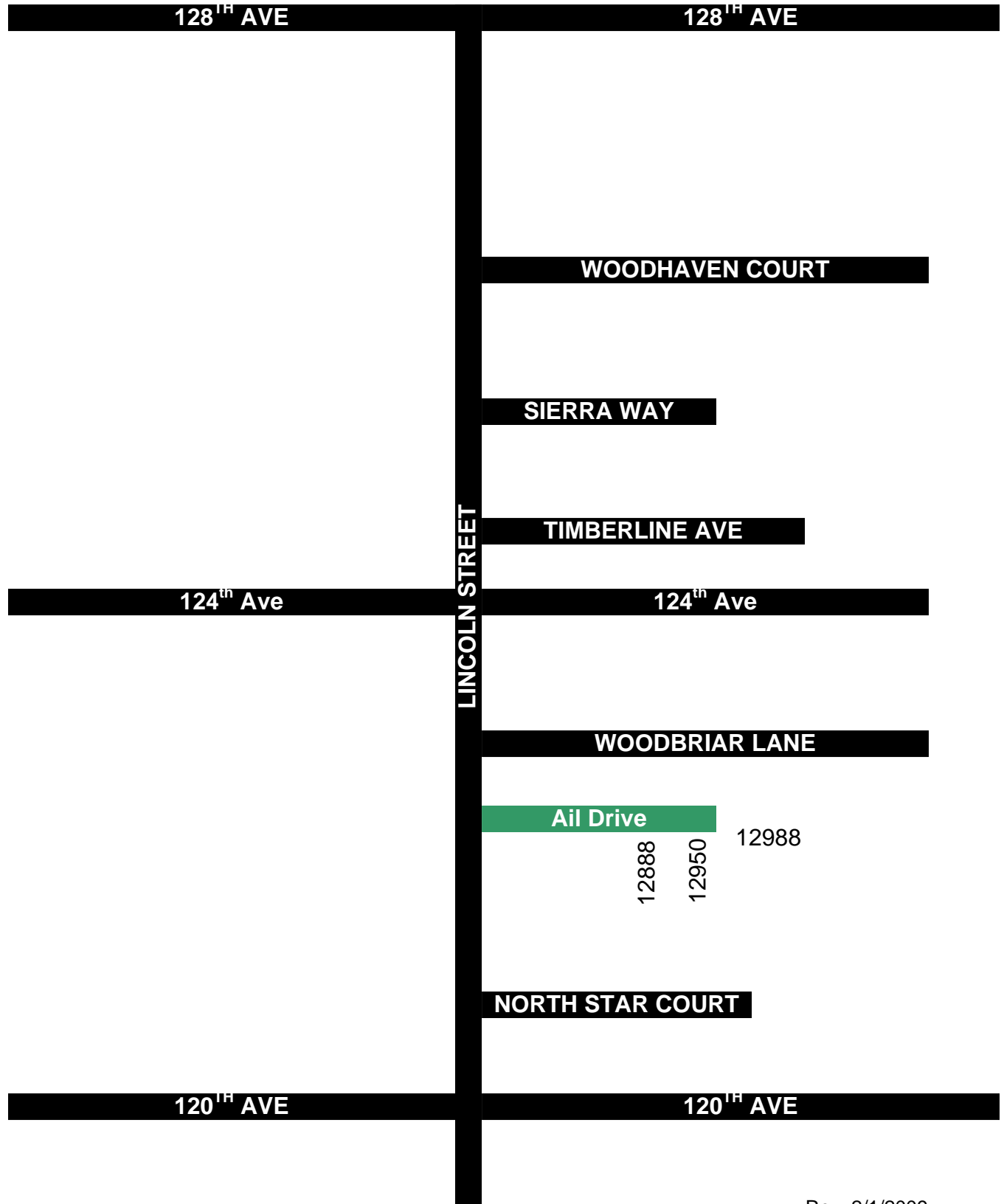
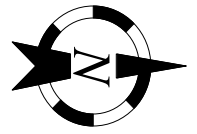
GRAND HAVEN TOWNSHIP

144<sup>th</sup> AVE

# Acorn Lane



# Ail Drive



128<sup>TH</sup> AVE

128<sup>TH</sup> AVE

WOODHAVEN COURT

SIERRA WAY

TIMBERLINE AVE

124<sup>TH</sup> Ave

124<sup>TH</sup> Ave

LINCOLN STREET

WOODBRIAR LANE

Ail Drive

12888

12950

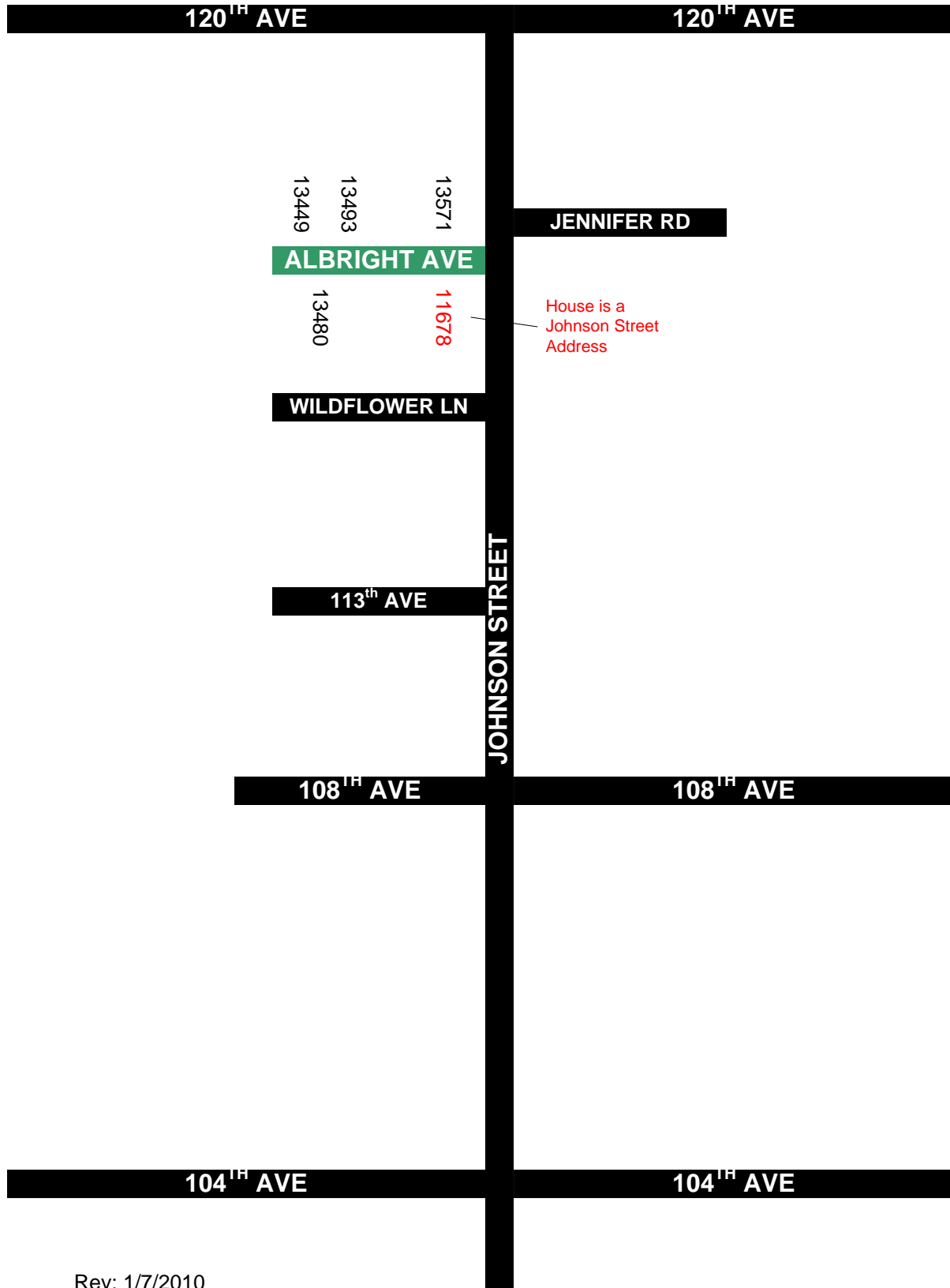
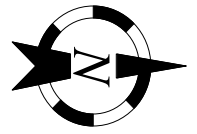
12988

NORTH STAR COURT

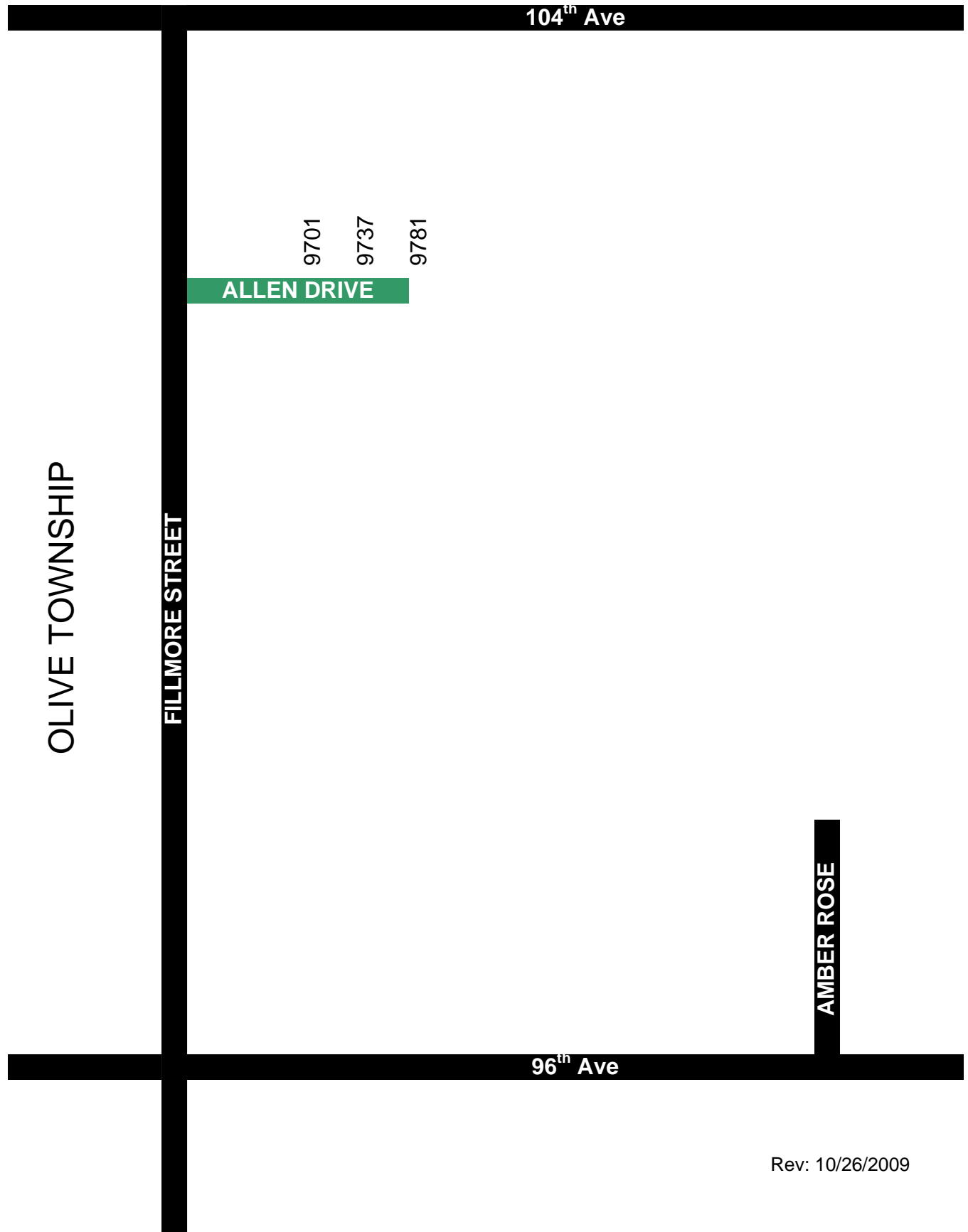
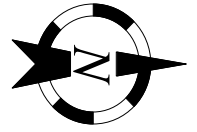
120<sup>TH</sup> AVE

120<sup>TH</sup> AVE

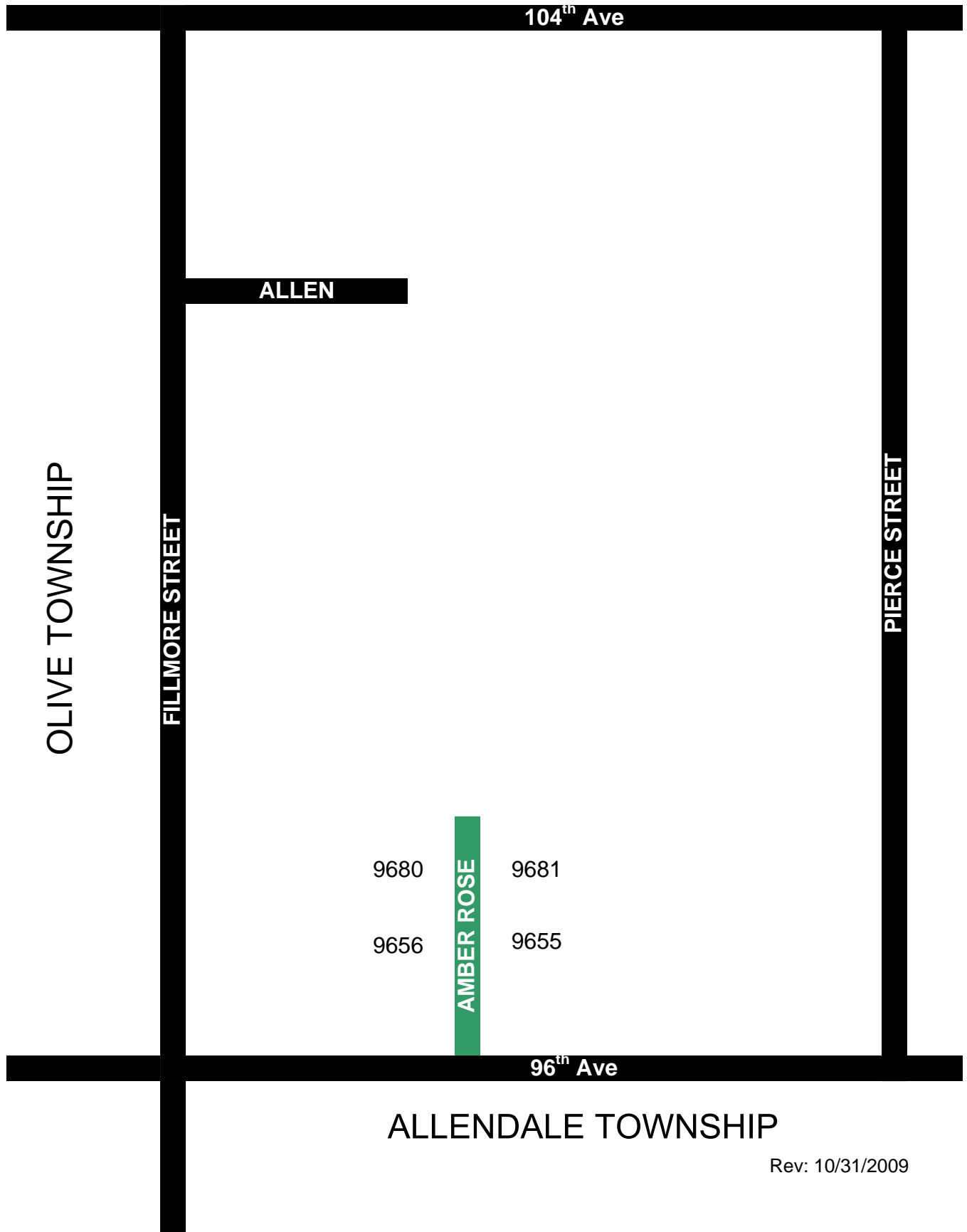
# Albright Ave



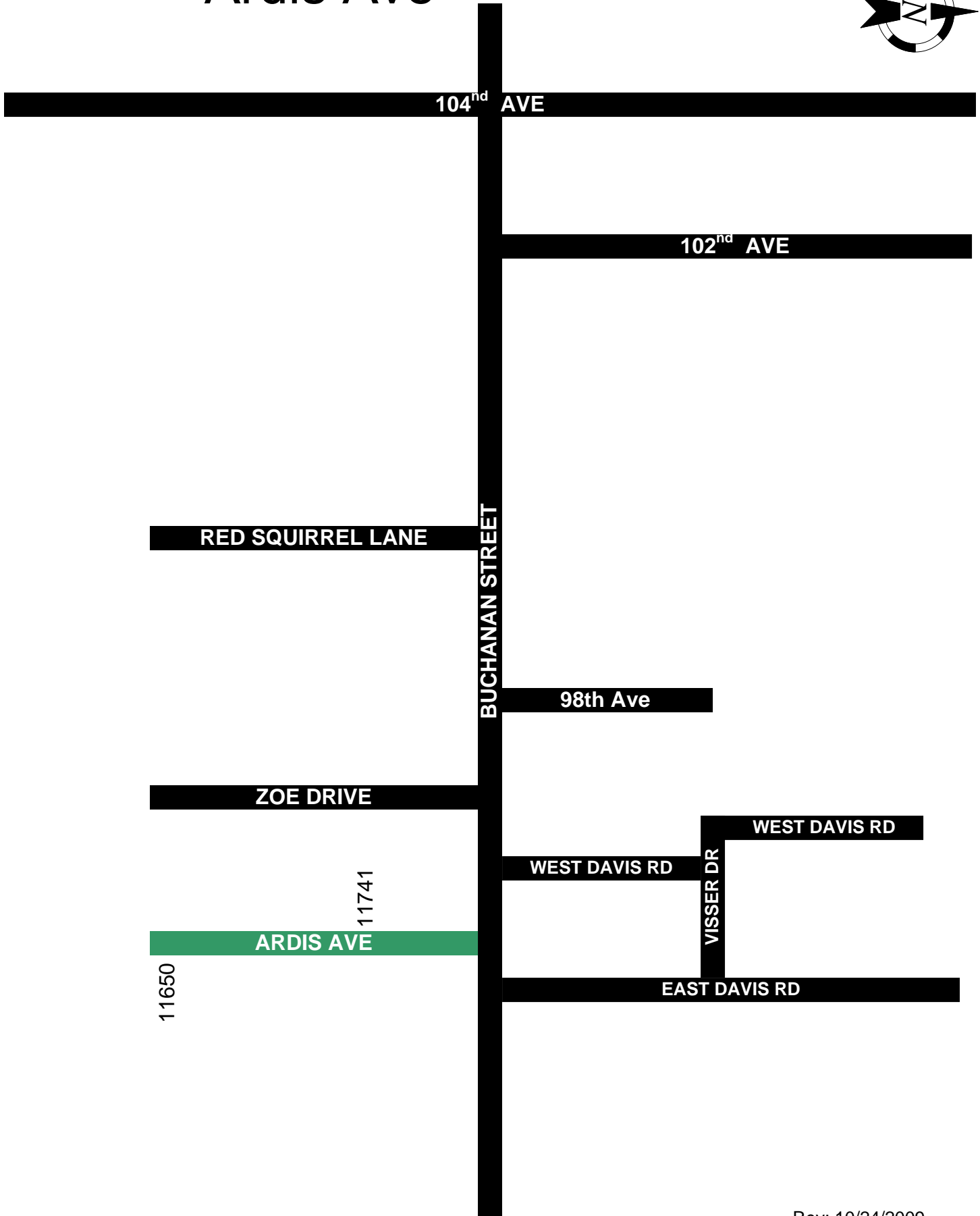
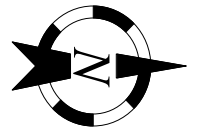
# Allen Drive



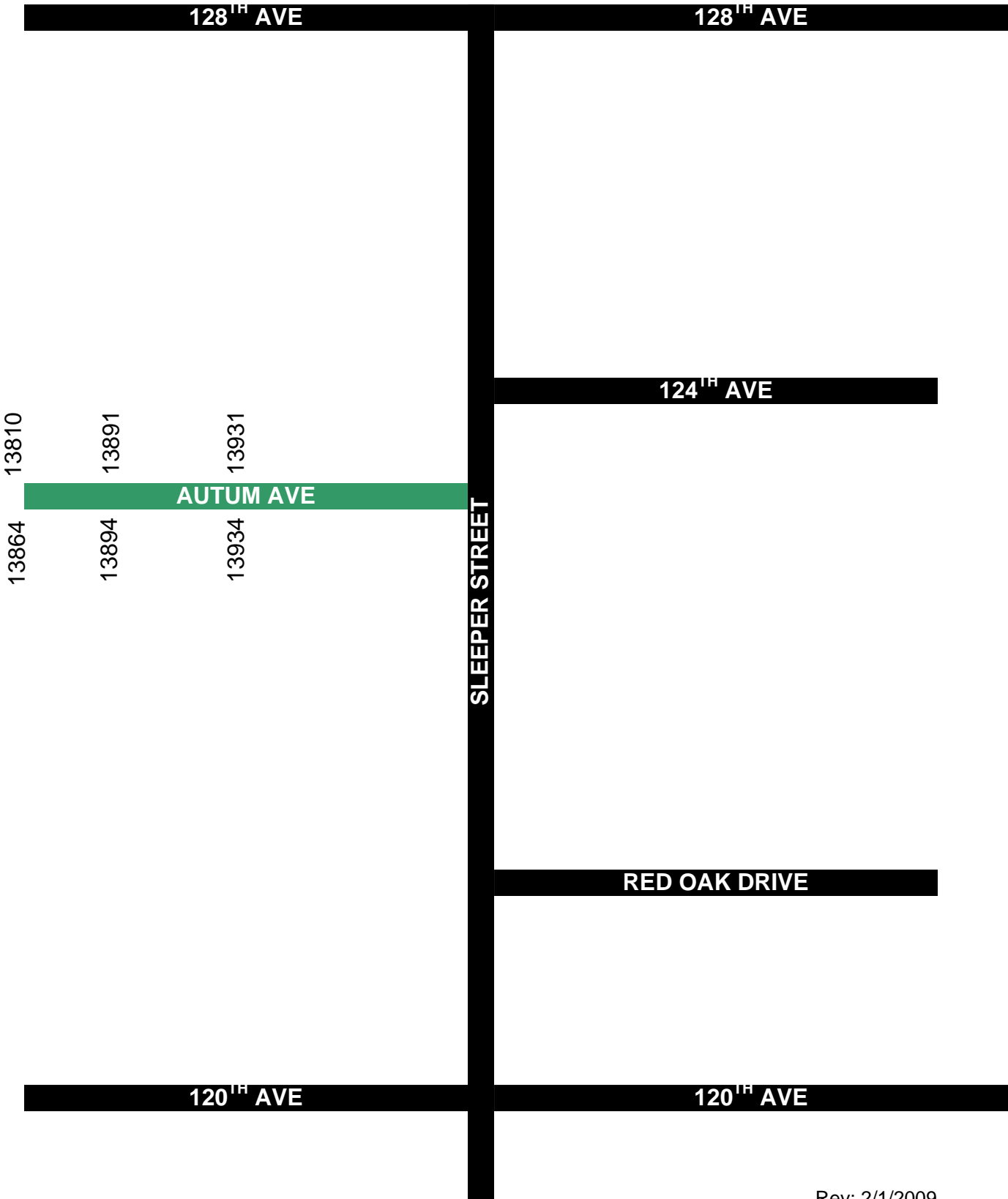
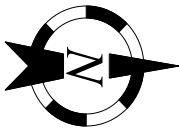
# Amber Rose Dr



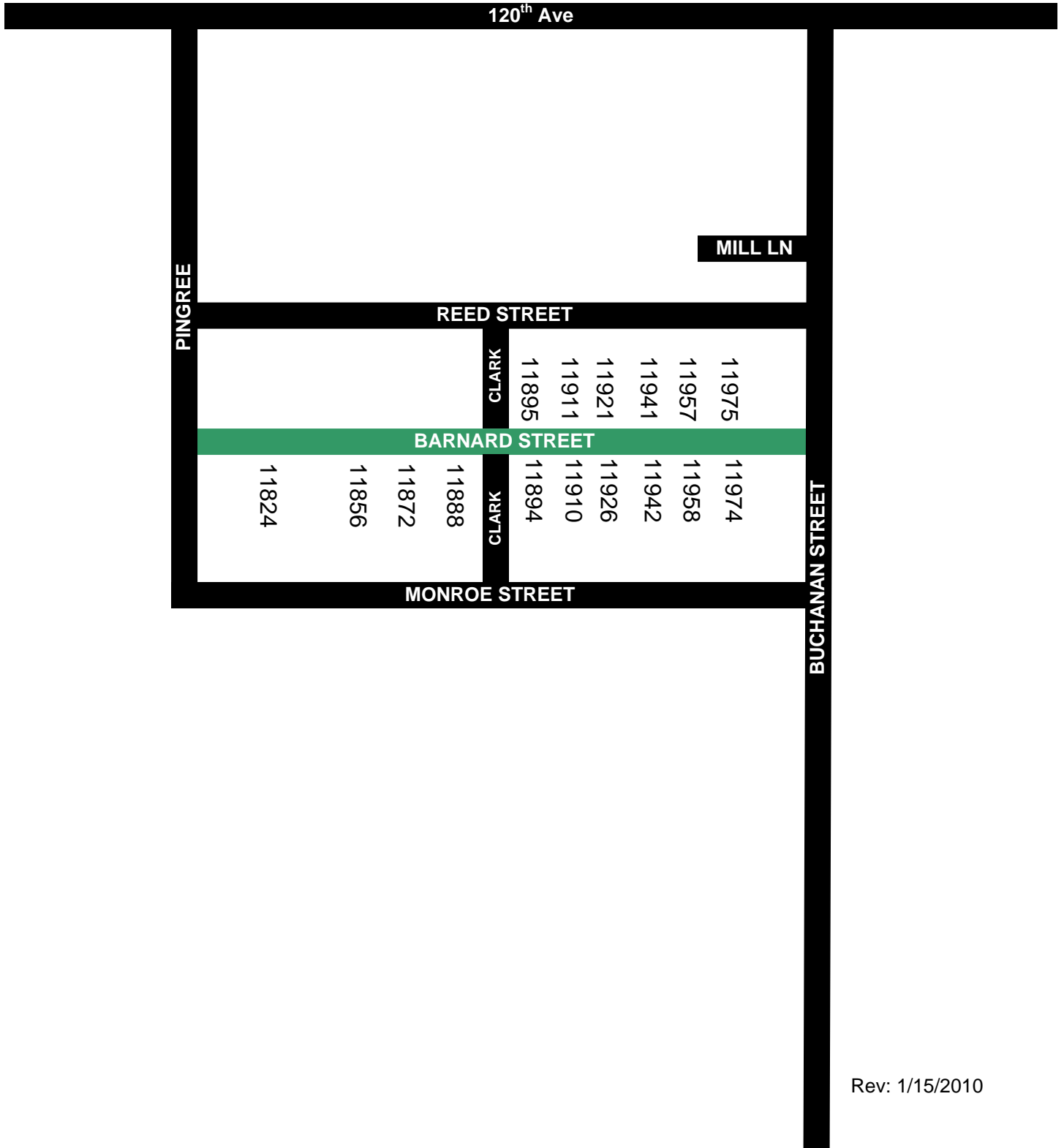
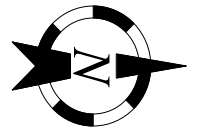
# Ardis Ave



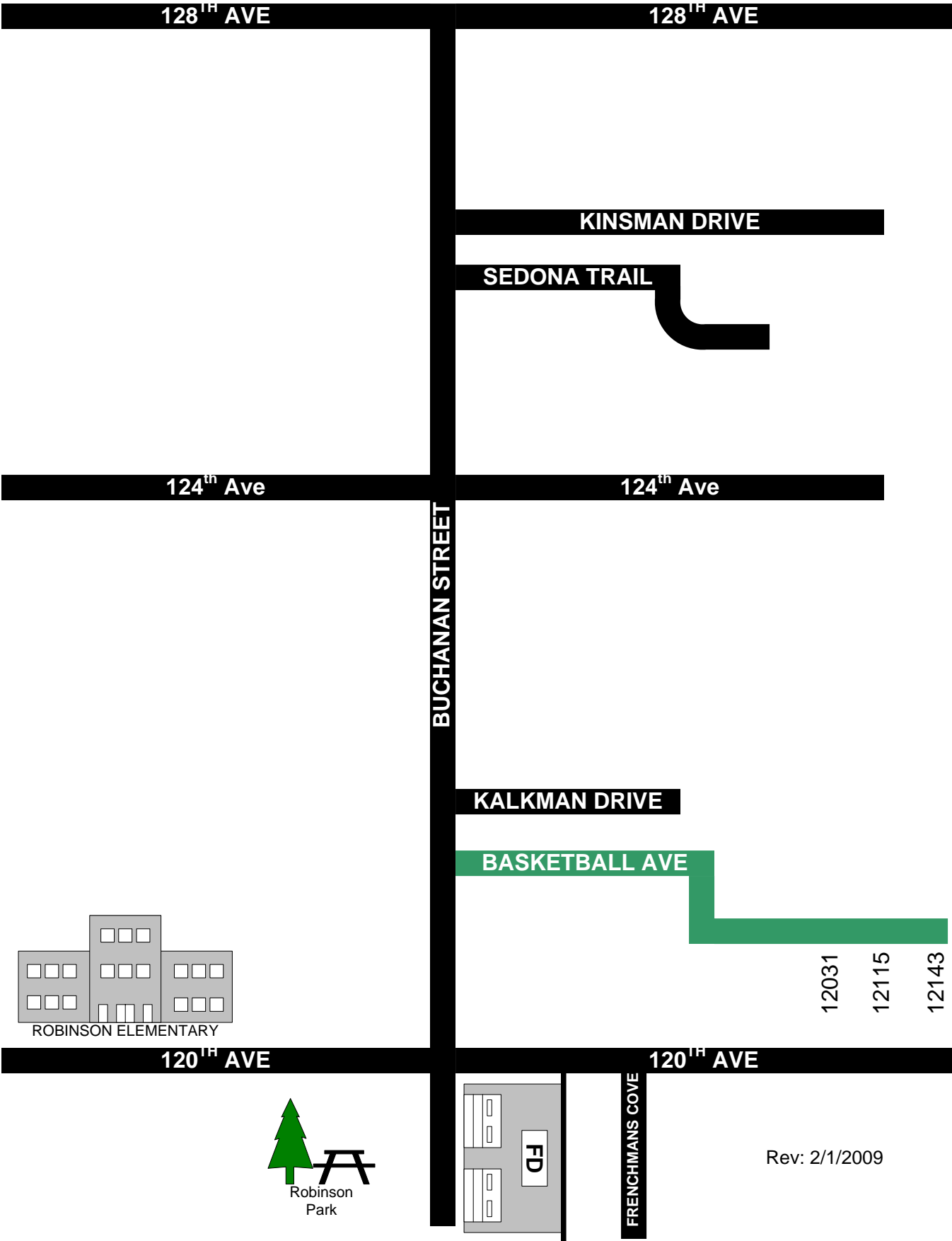
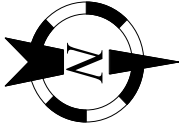
# Autum Ave



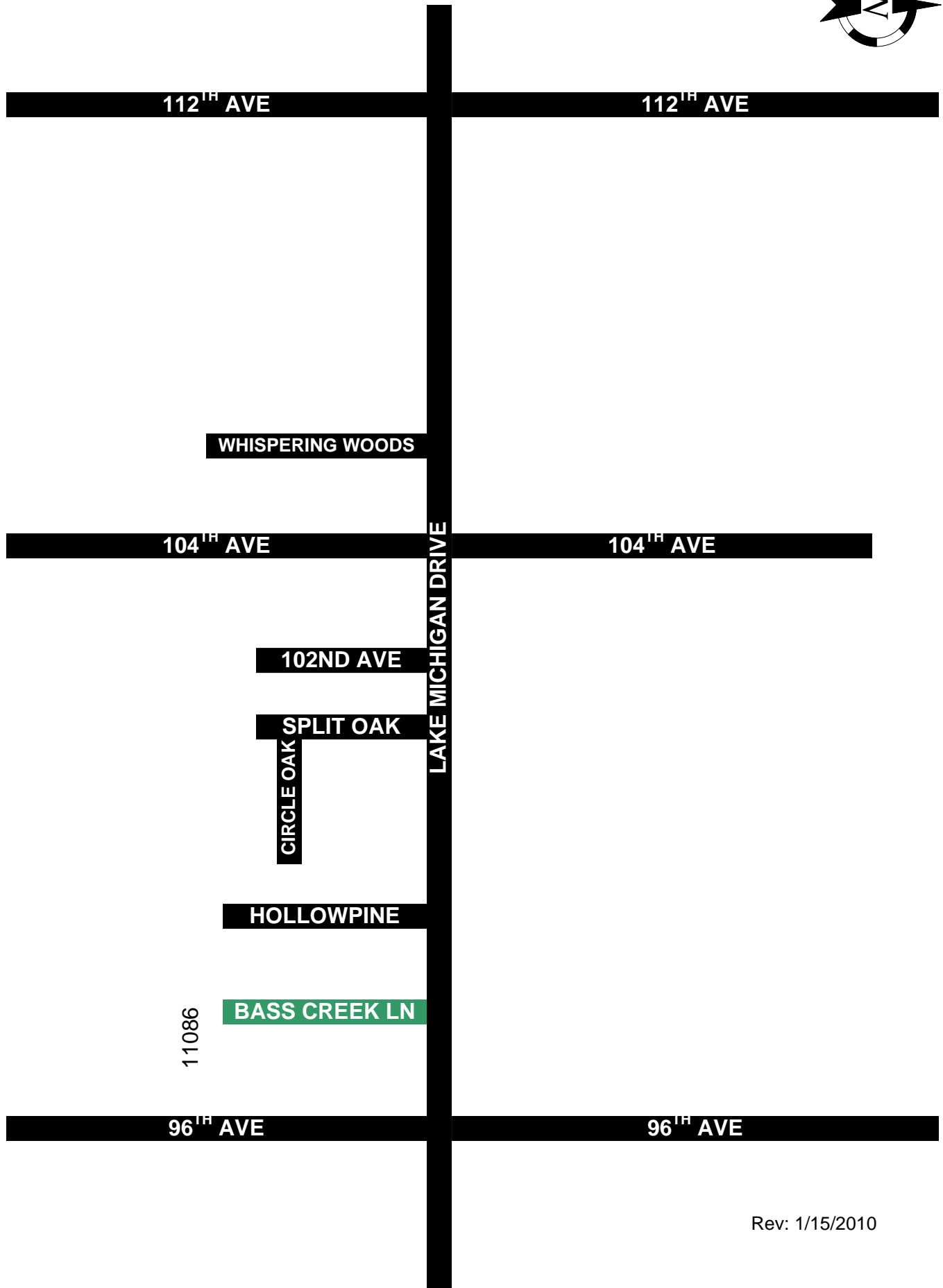
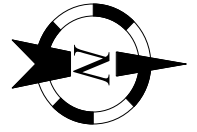
# Barnard Street



# Basketball Ave



# Bass Creek Lane



112<sup>TH</sup> AVE

112<sup>TH</sup> AVE

WHISPERING WOODS

104<sup>TH</sup> AVE

104<sup>TH</sup> AVE

102ND AVE

SPLIT OAK

CIRCLE OAK

HOLLOWPINE

11086

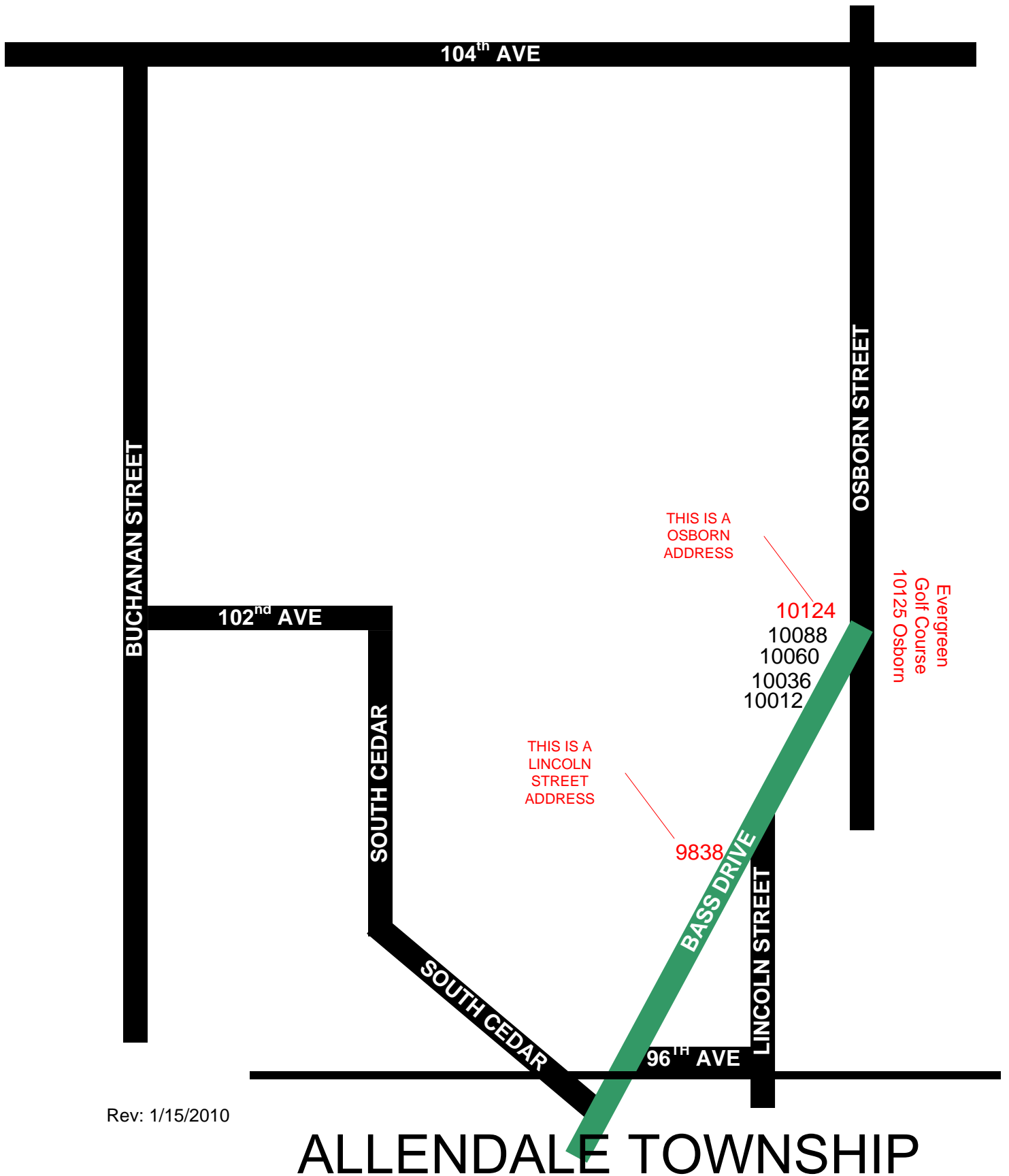
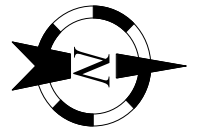
BASS CREEK LN

96<sup>TH</sup> AVE

96<sup>TH</sup> AVE

LAKE MICHIGAN DRIVE

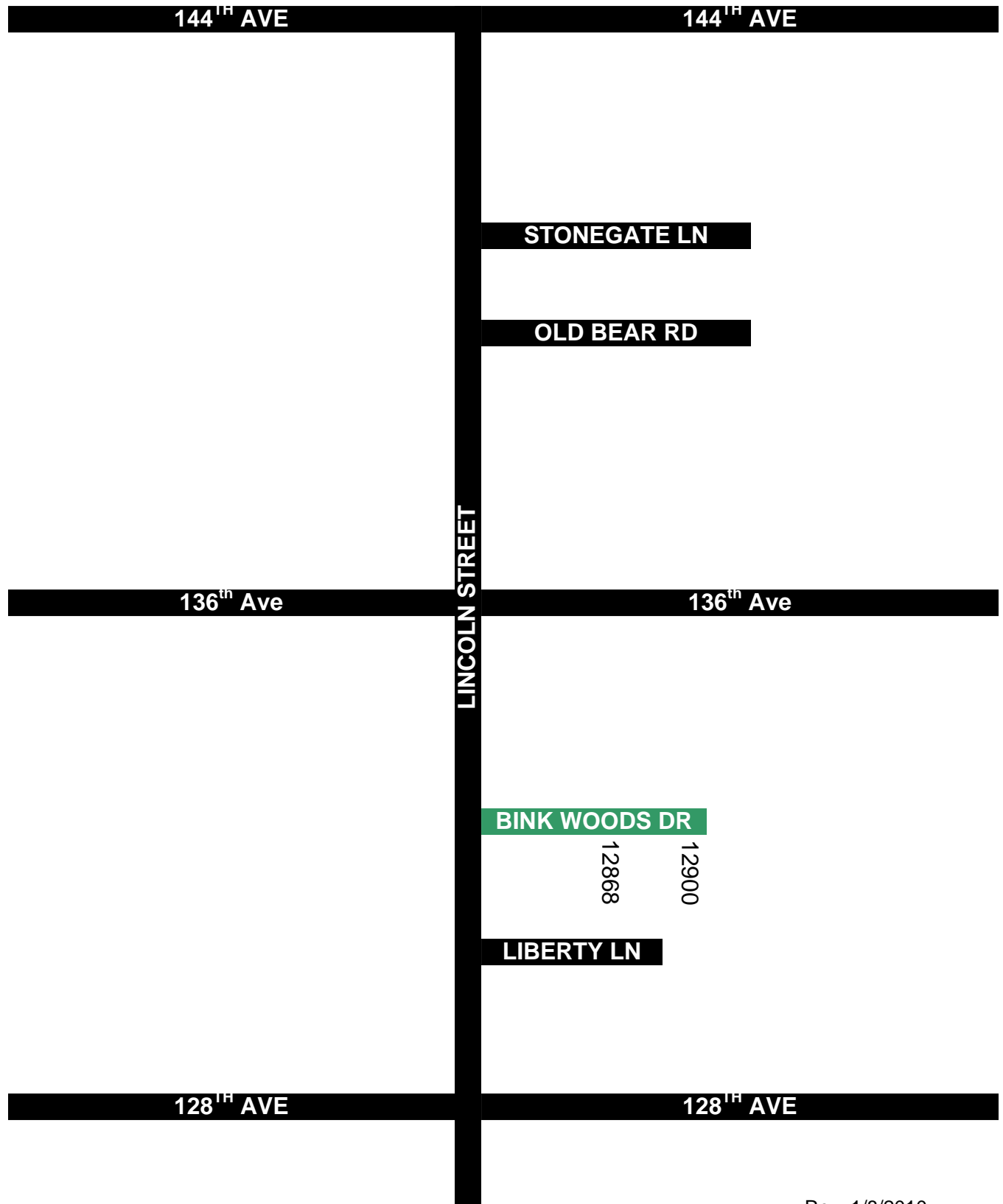
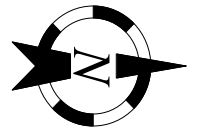
# Bass Drive



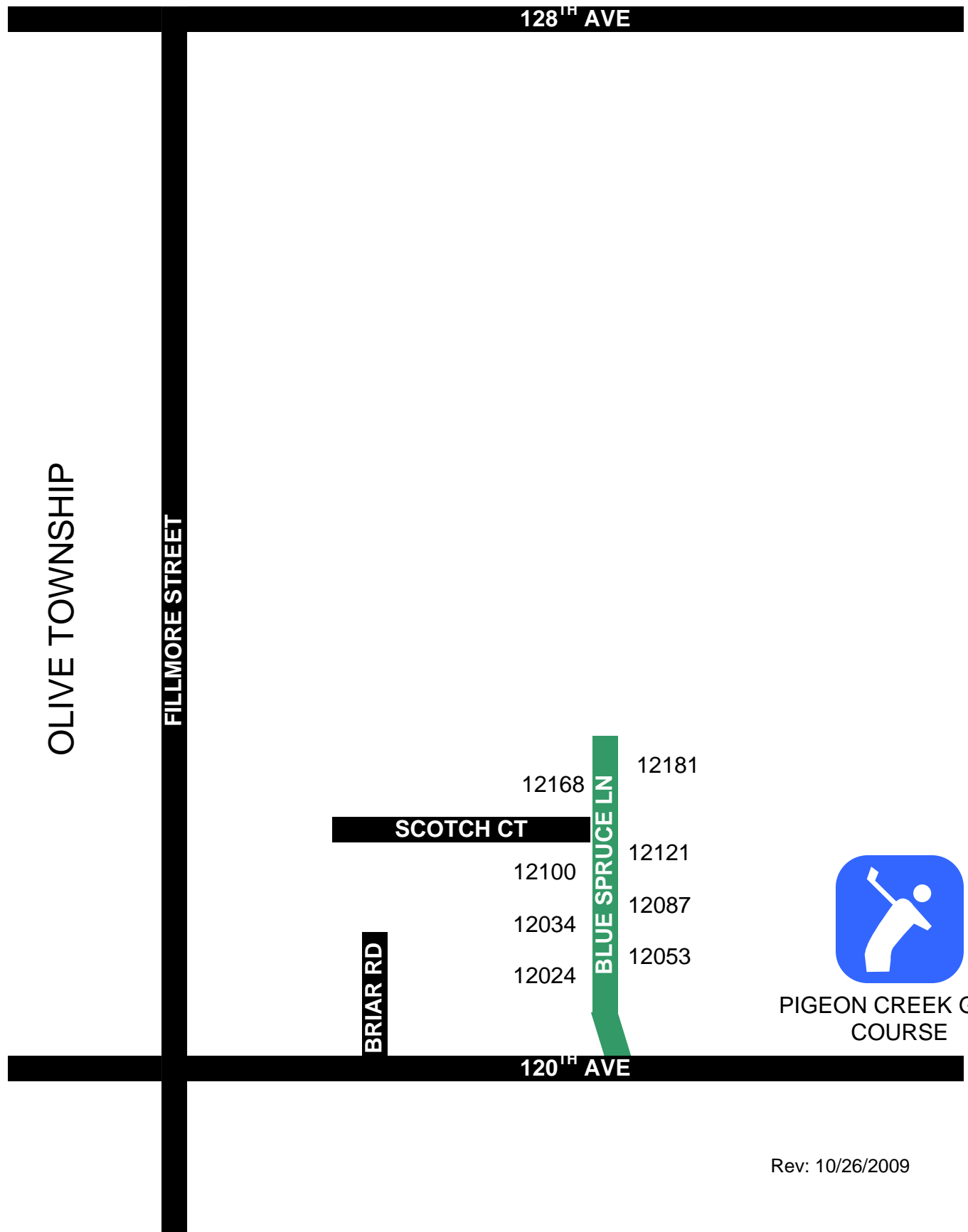
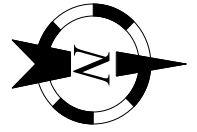
Rev: 1/15/2010

## ALLENDALE TOWNSHIP

# Bink Woods Drive

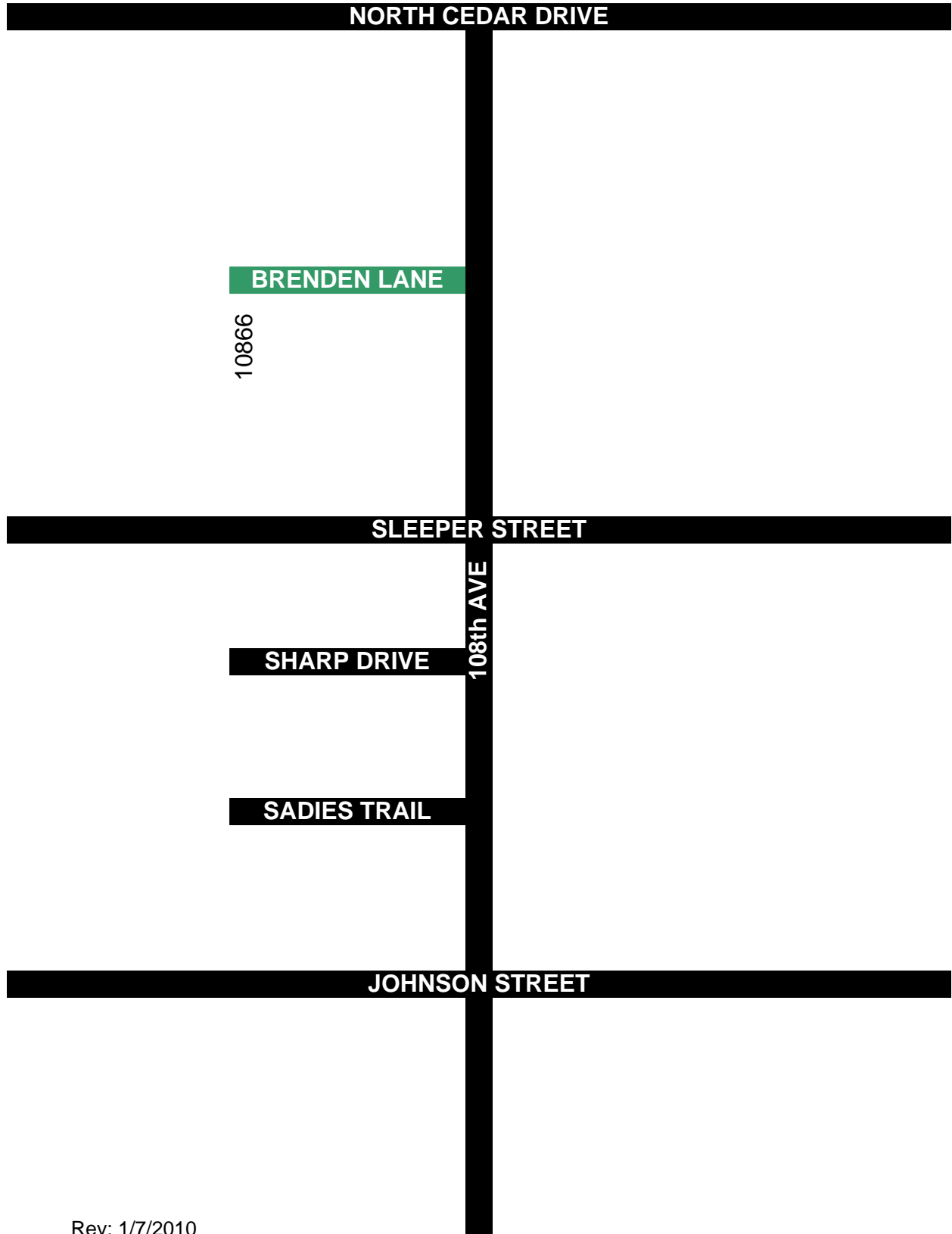


# Blue Spruce Lane

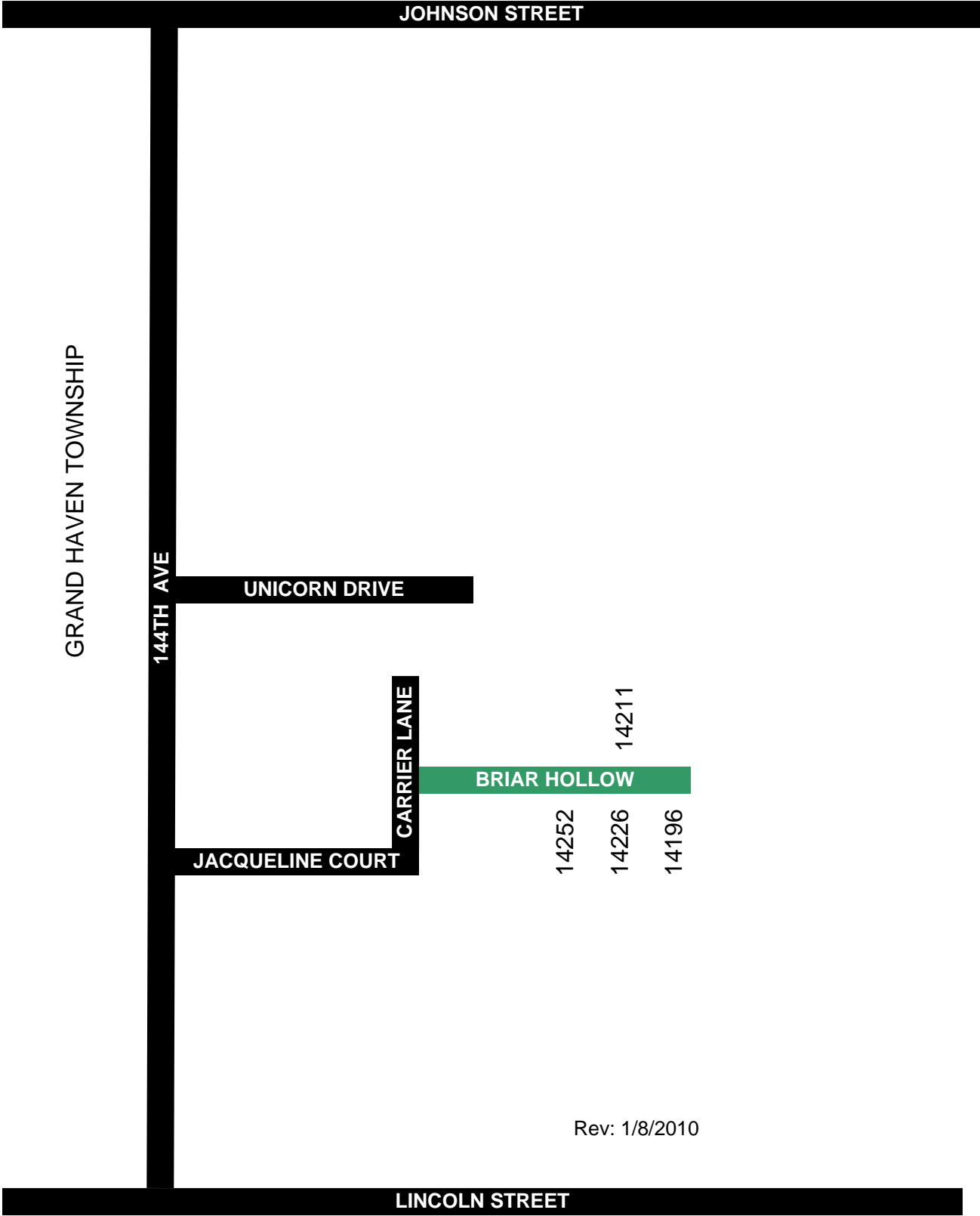


PIGEON CREEK GOLF COURSE

# Brenden Lane

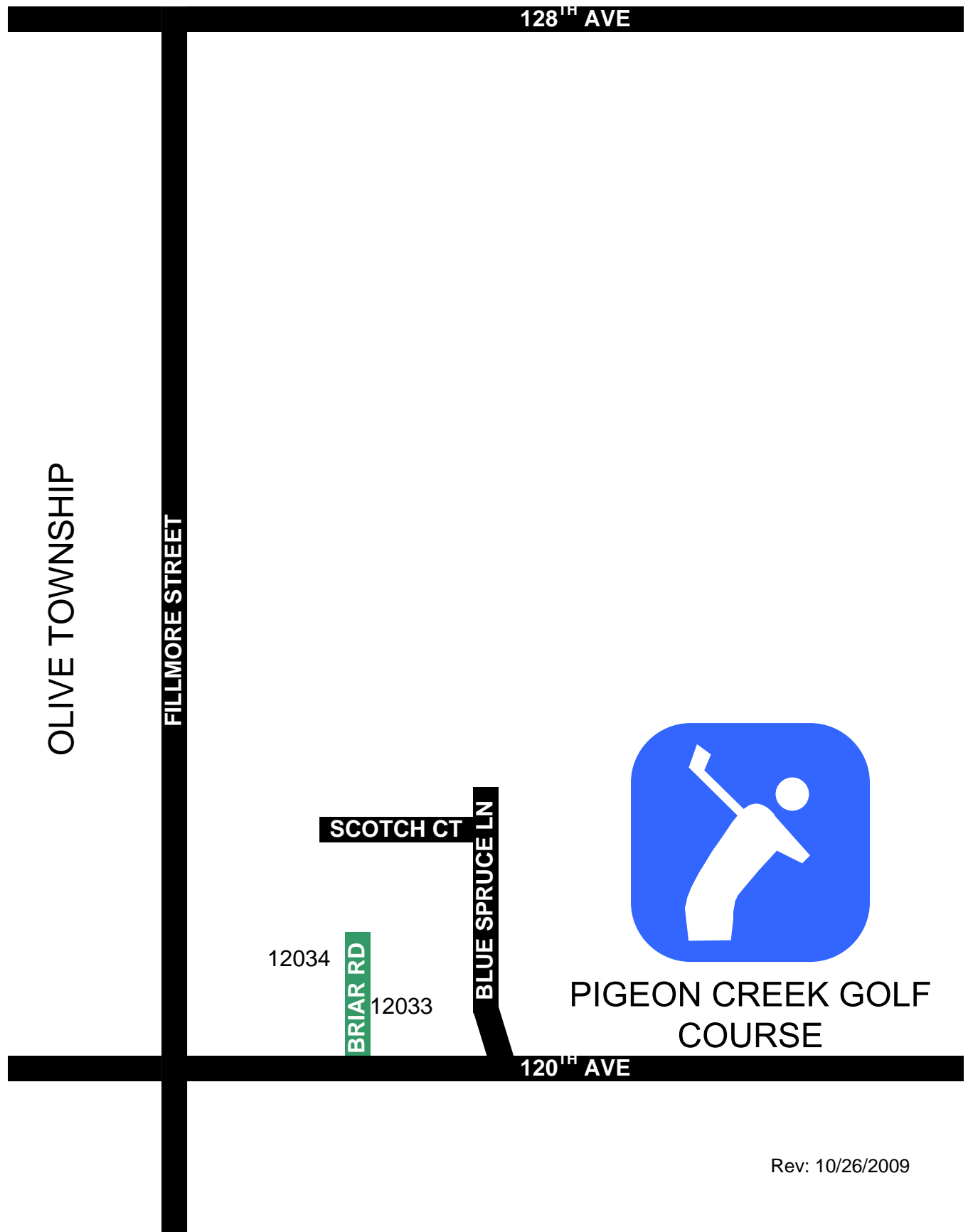
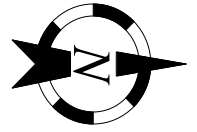


# Briar Hollow

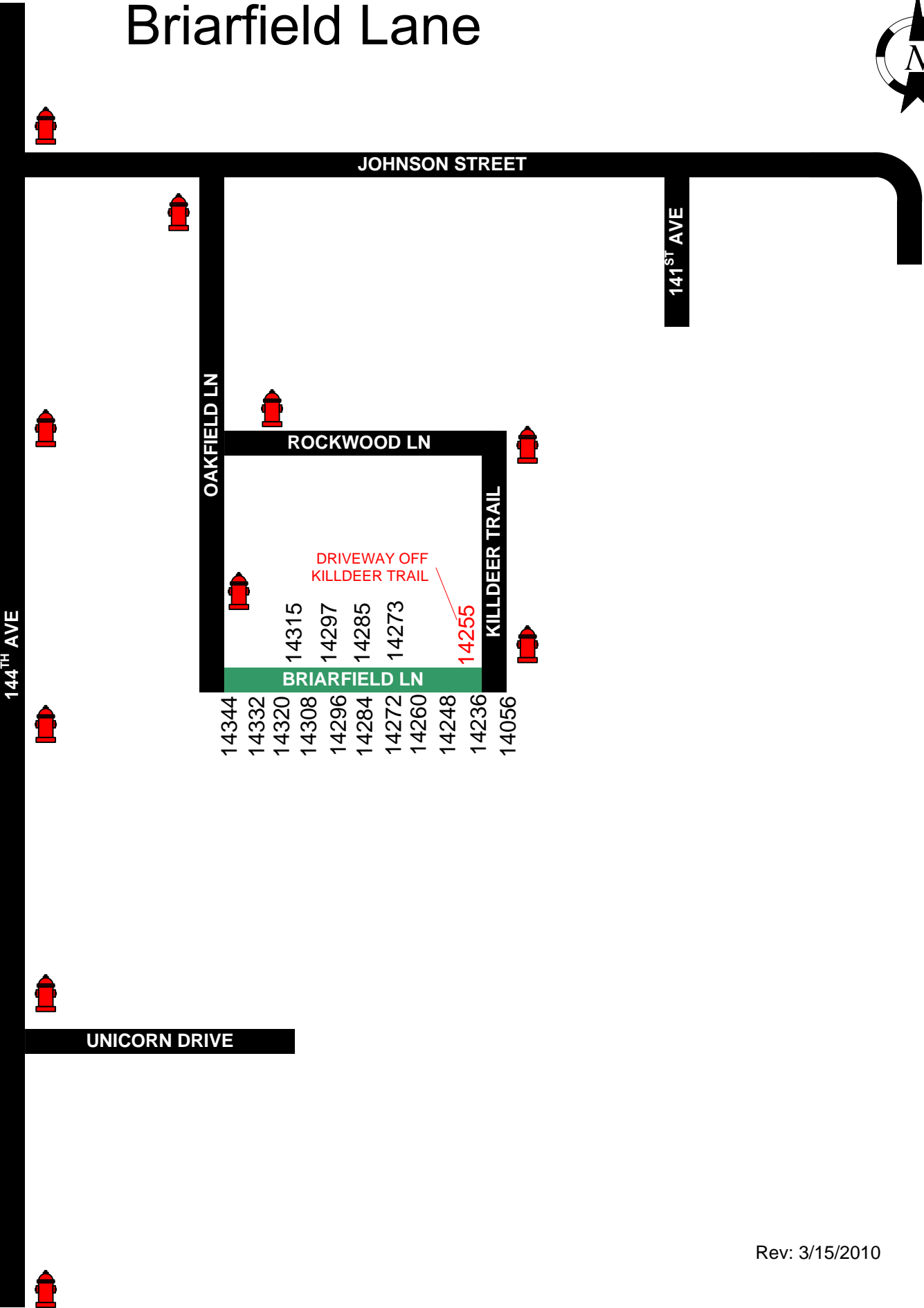


Rev: 1/8/2010

# Briar Road

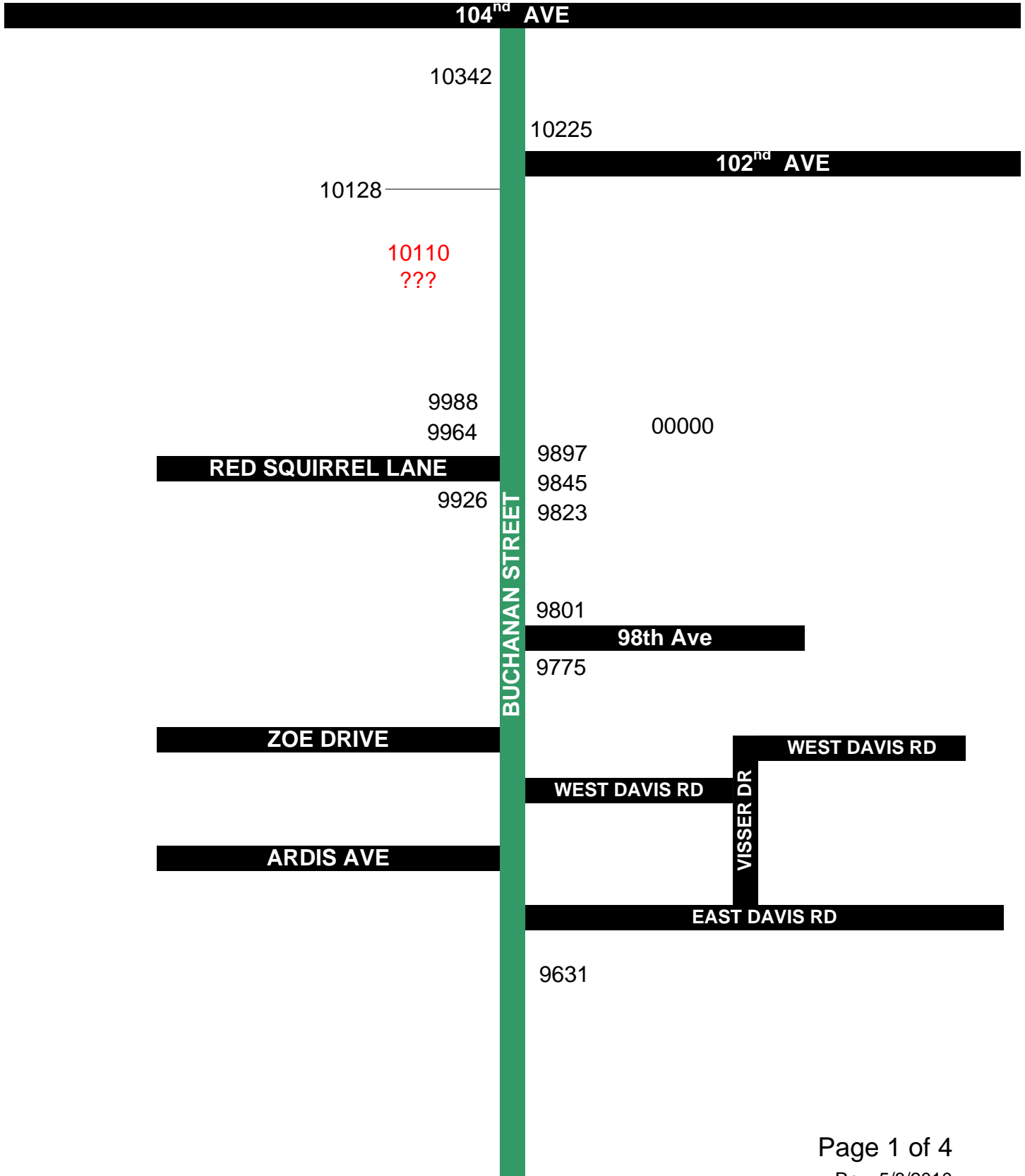
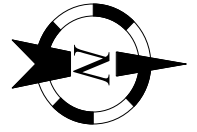


# Briarfield Lane



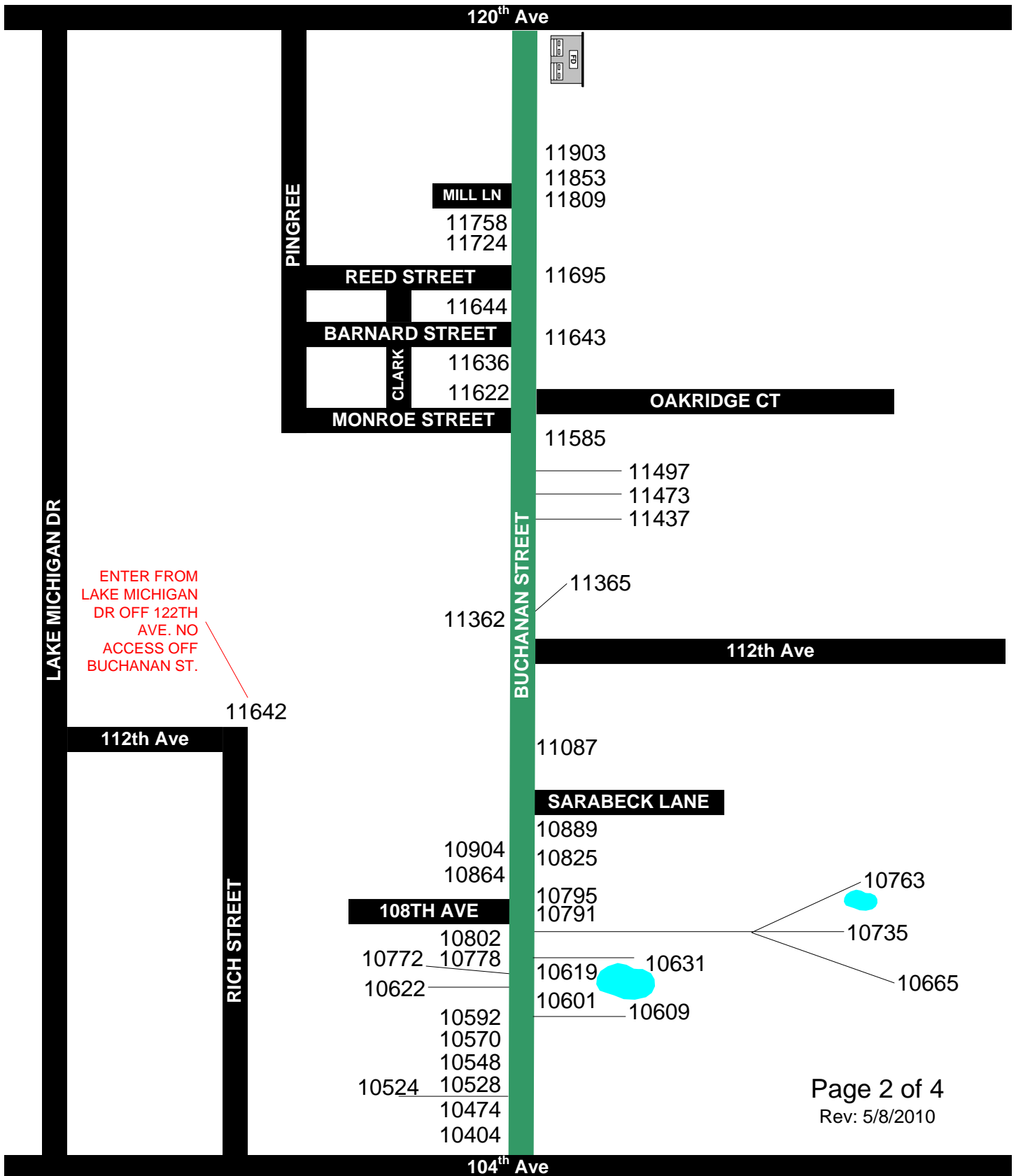
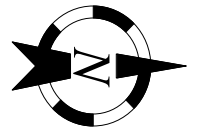
# Buchanan Street

9631 - 10342



# Buchanan Street

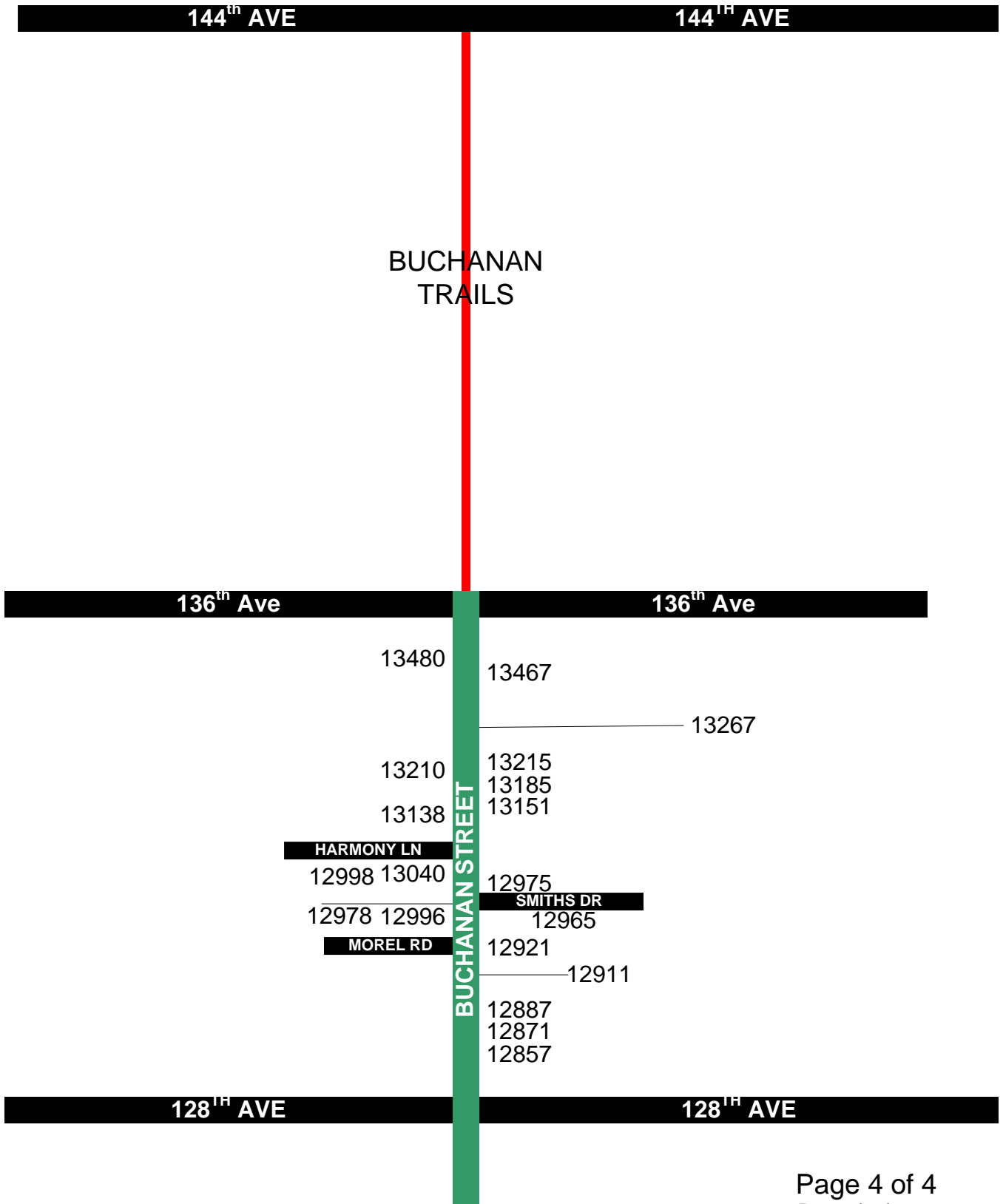
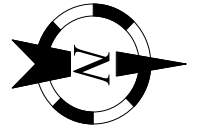
10404 - 11903



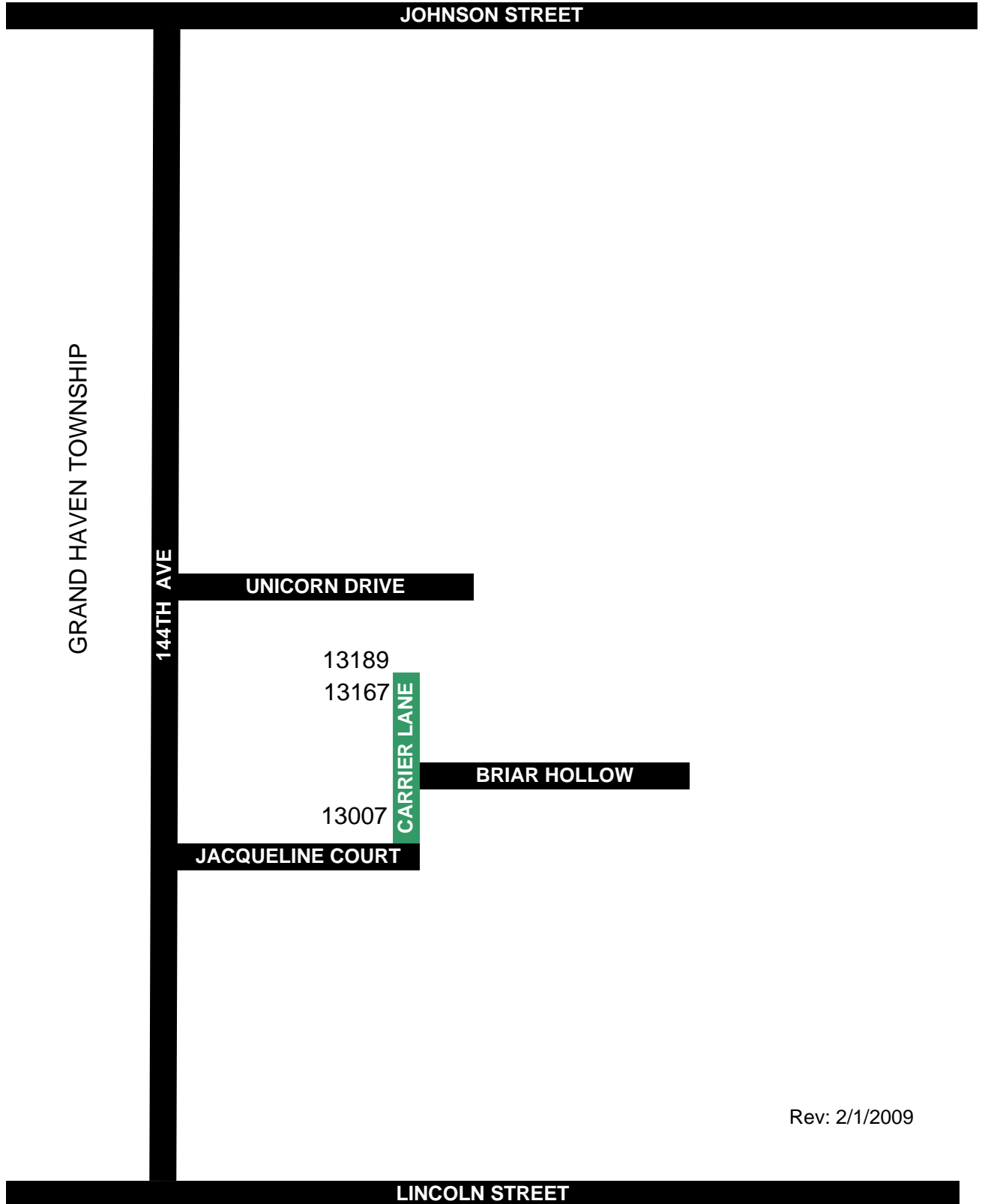


# Buchanan Street

12857 - 13480

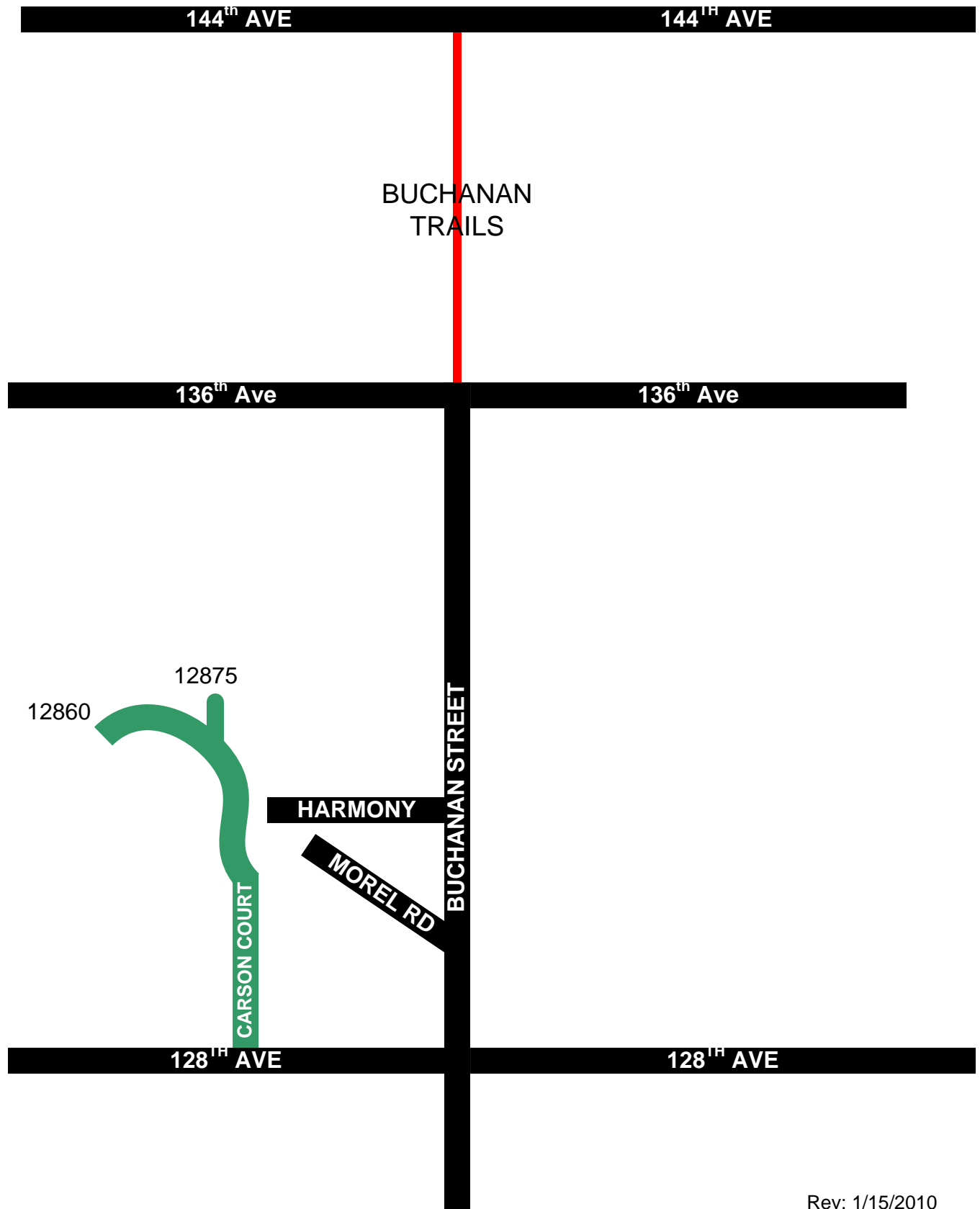
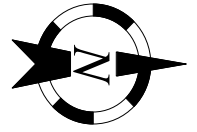


# Carrier Lane

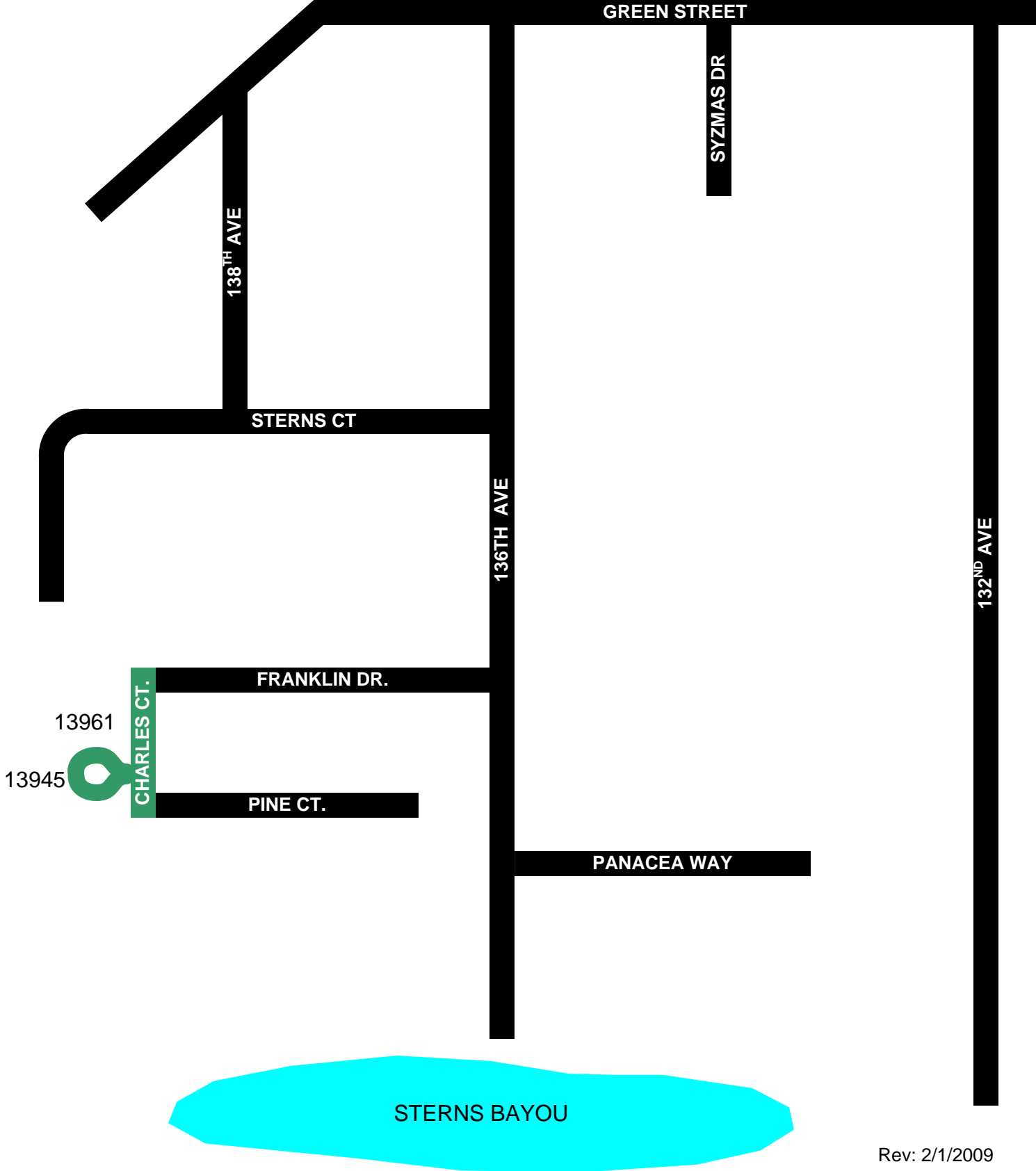


Rev: 2/1/2009

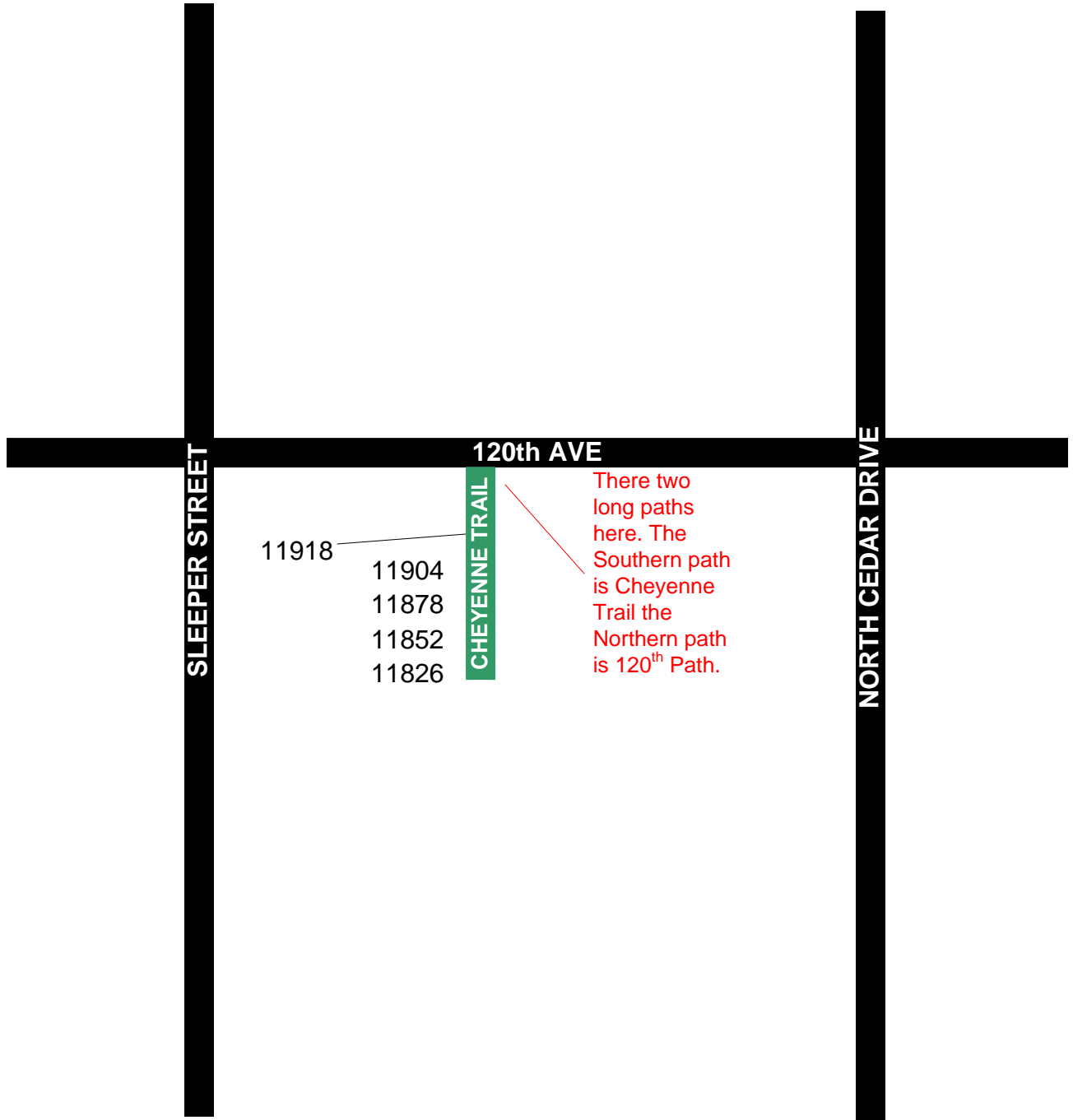
# Carson Court



# Charles Court

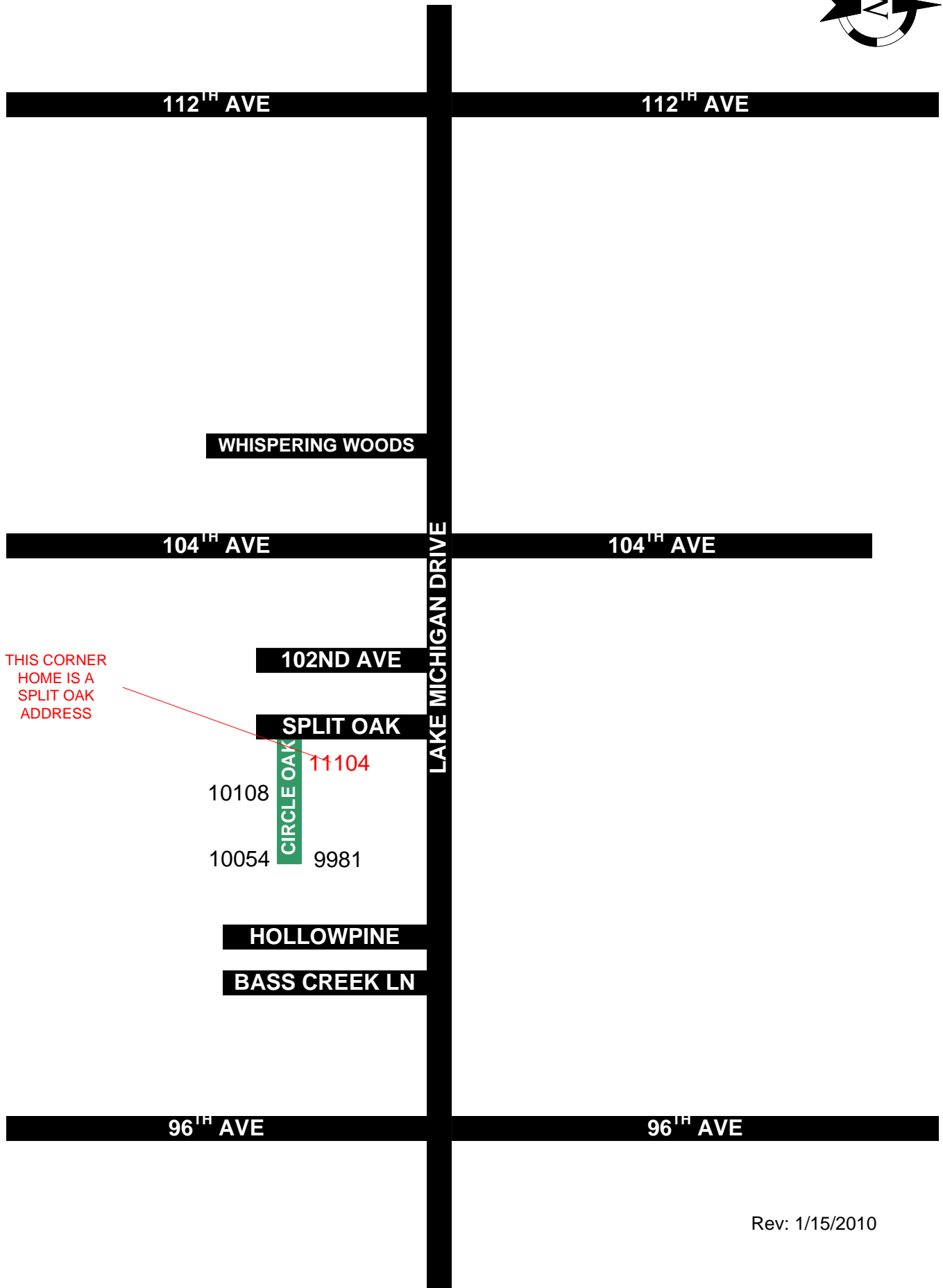
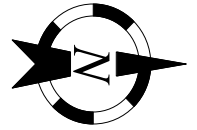


# Cheyenne Trail



There two long paths here. The Southern path is Cheyenne Trail the Northern path is 120<sup>th</sup> Path.

# Circle Oak Court



THIS CORNER  
HOME IS A  
SPLIT OAK  
ADDRESS

102ND AVE

SPLIT OAK

11104

10108

10054 9981

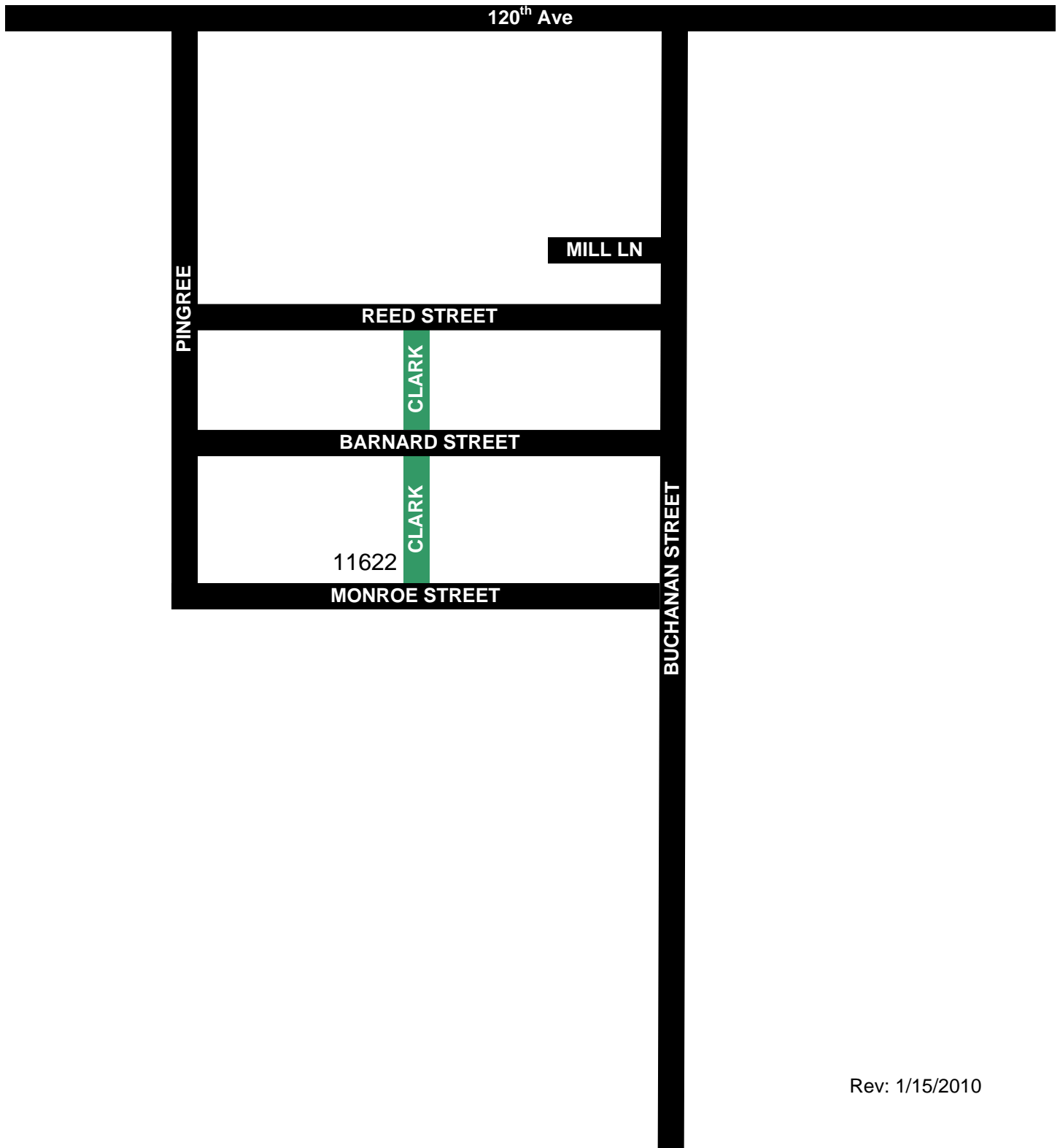
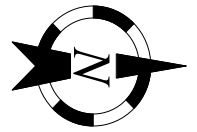
HOLLOWPINE

BASS CREEK LN

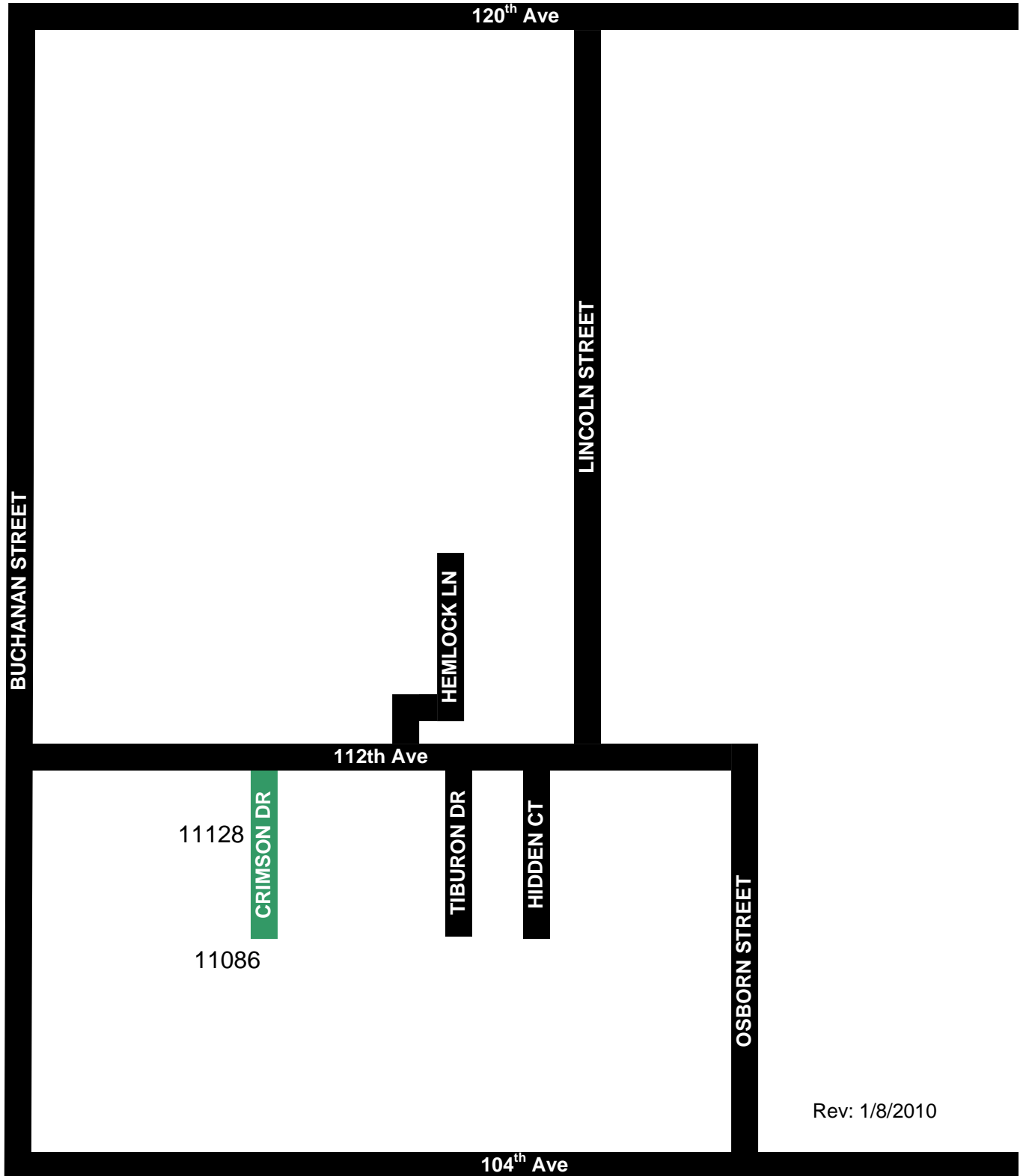
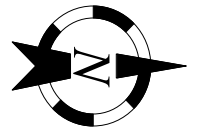
96<sup>TH</sup> AVE

96<sup>TH</sup> AVE

# Clark Street

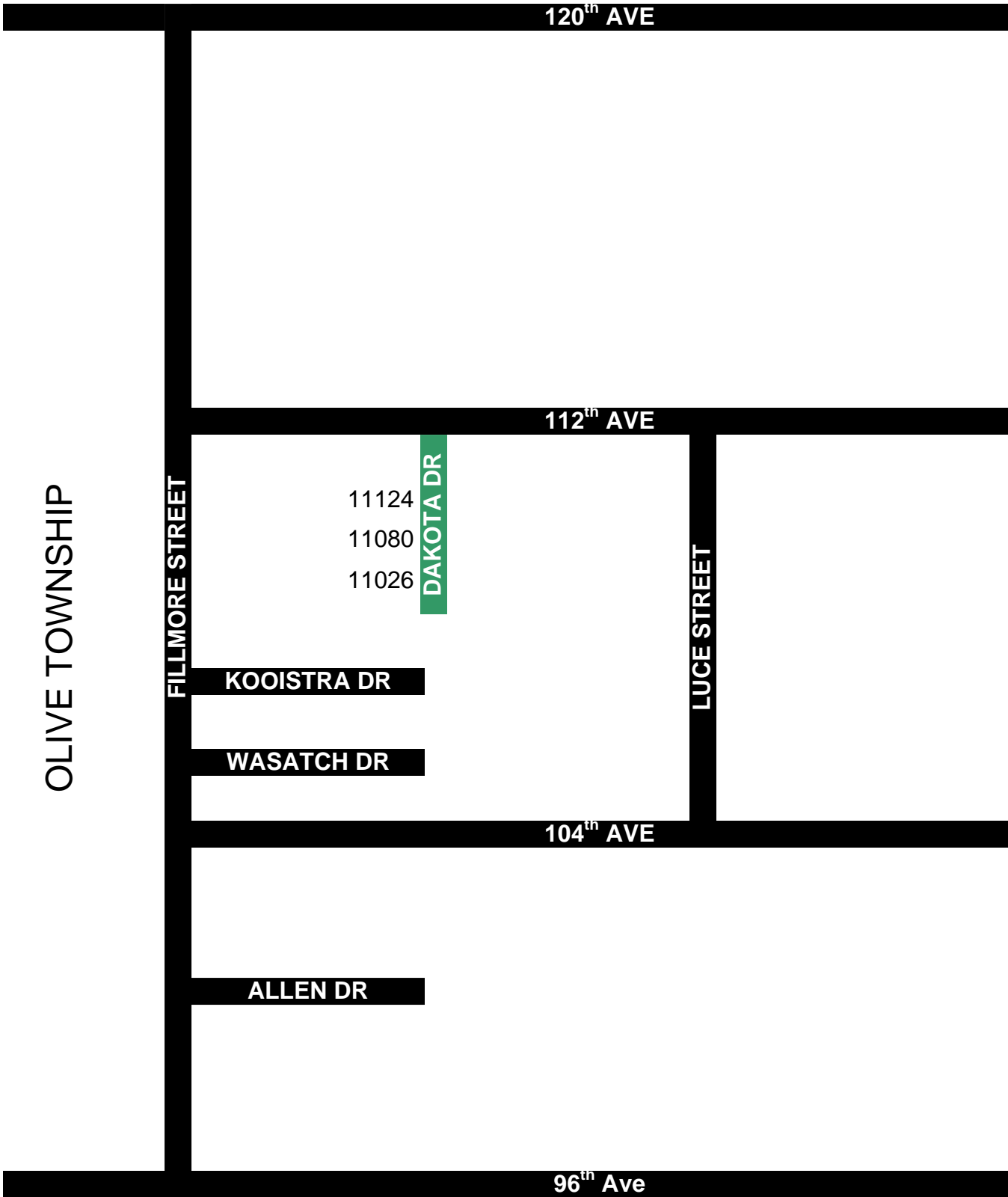
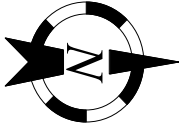


# Crimson Drive




Rev: 1/8/2010

# Dakota Drive



# Deadwood Trail

FORMALLY KRAUSE DRIVE



BUCHANAN STREET

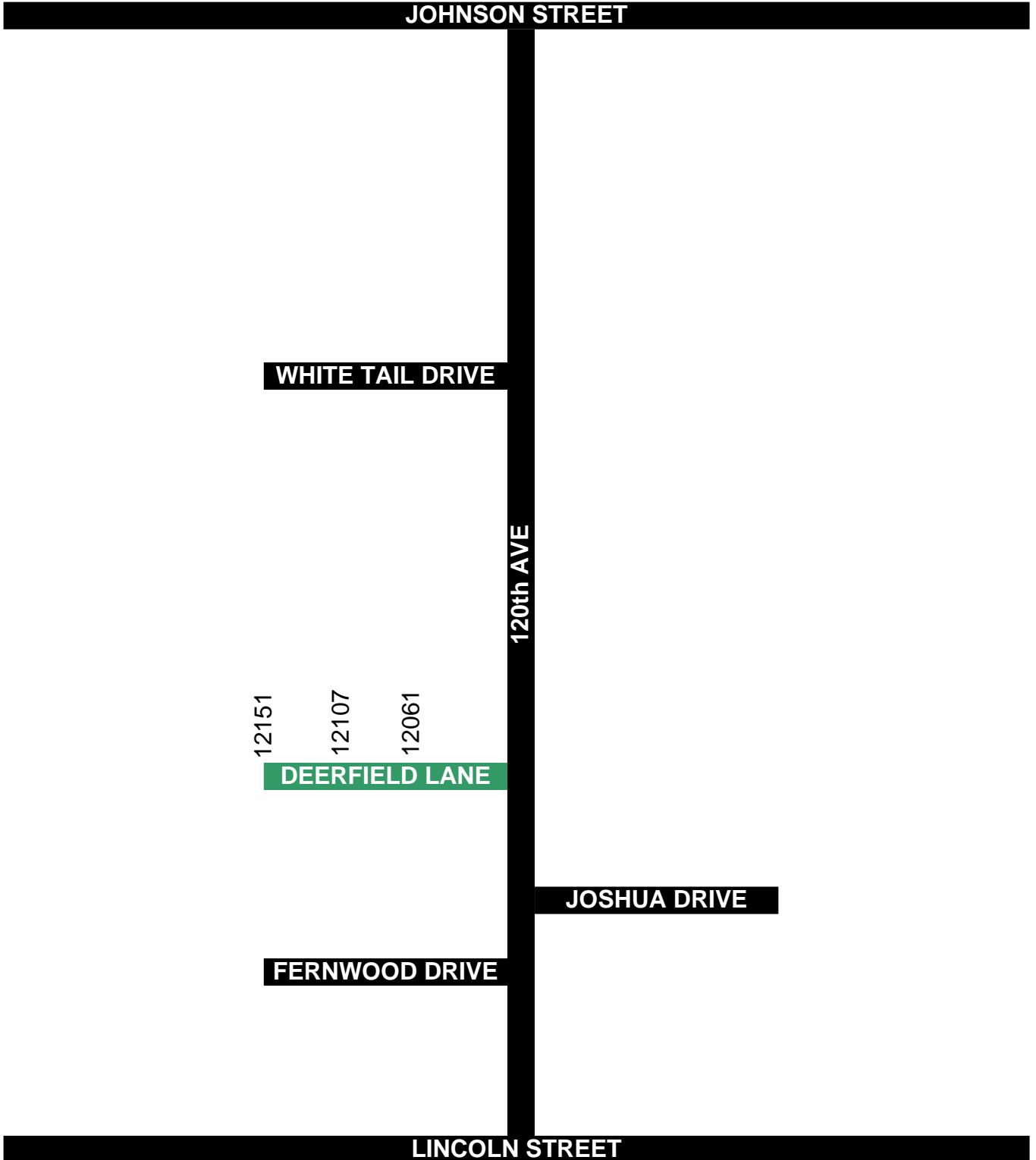
128<sup>th</sup> AVE

DEADWOOD TRAIL

12995 13095

LINCOLN STREET

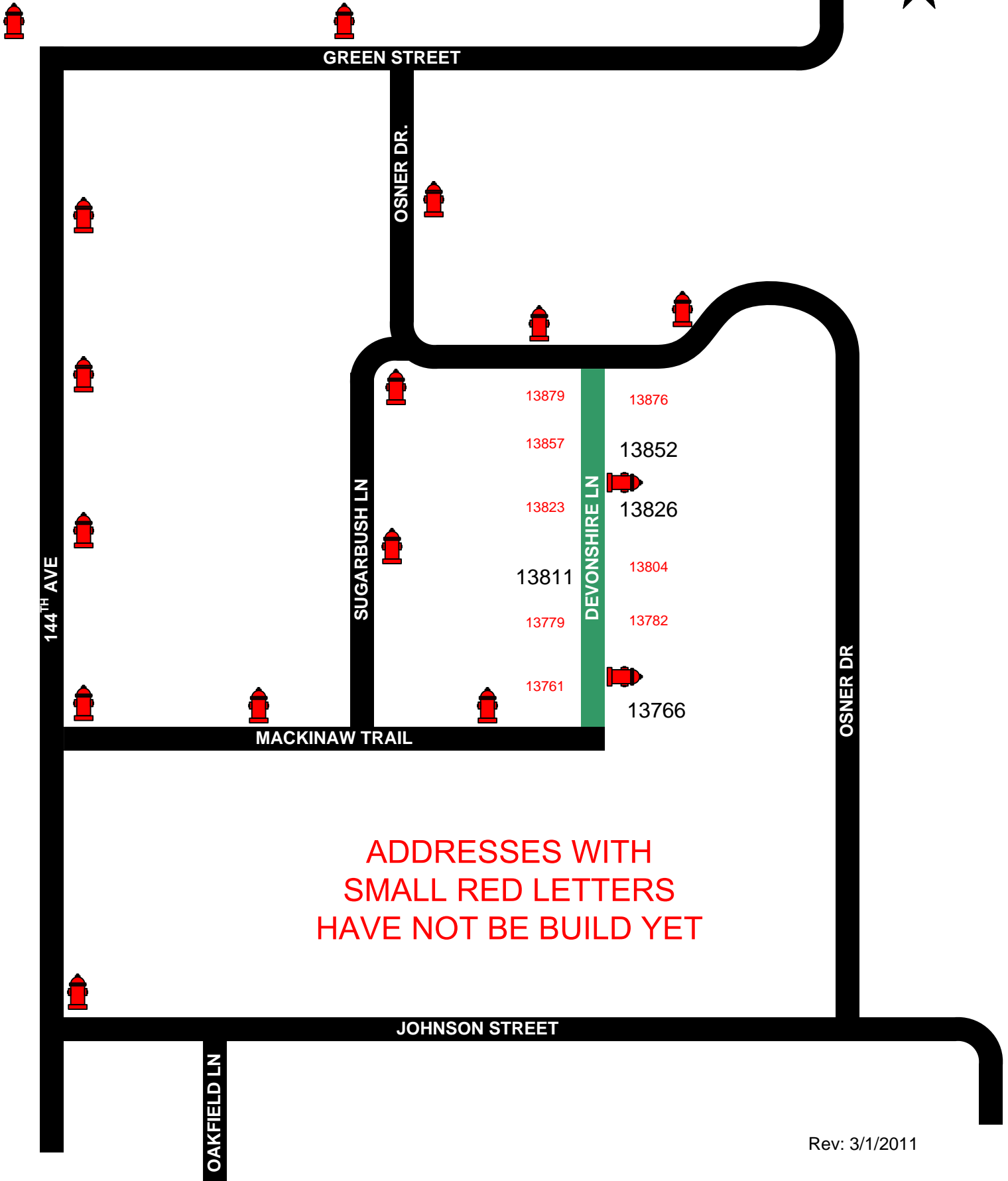
# Deerfield Lane



# Derick Drive

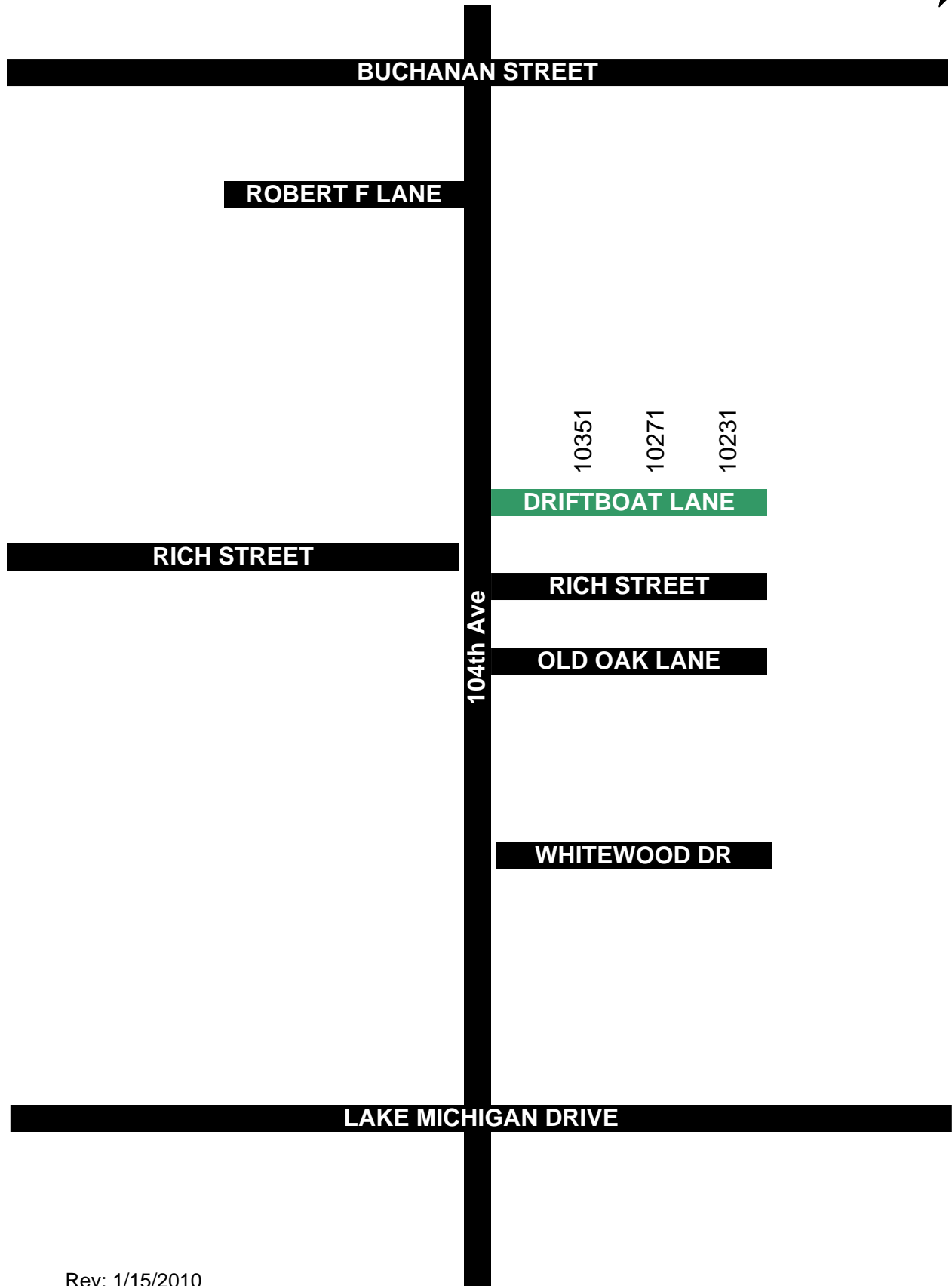


# Devonshire Lane

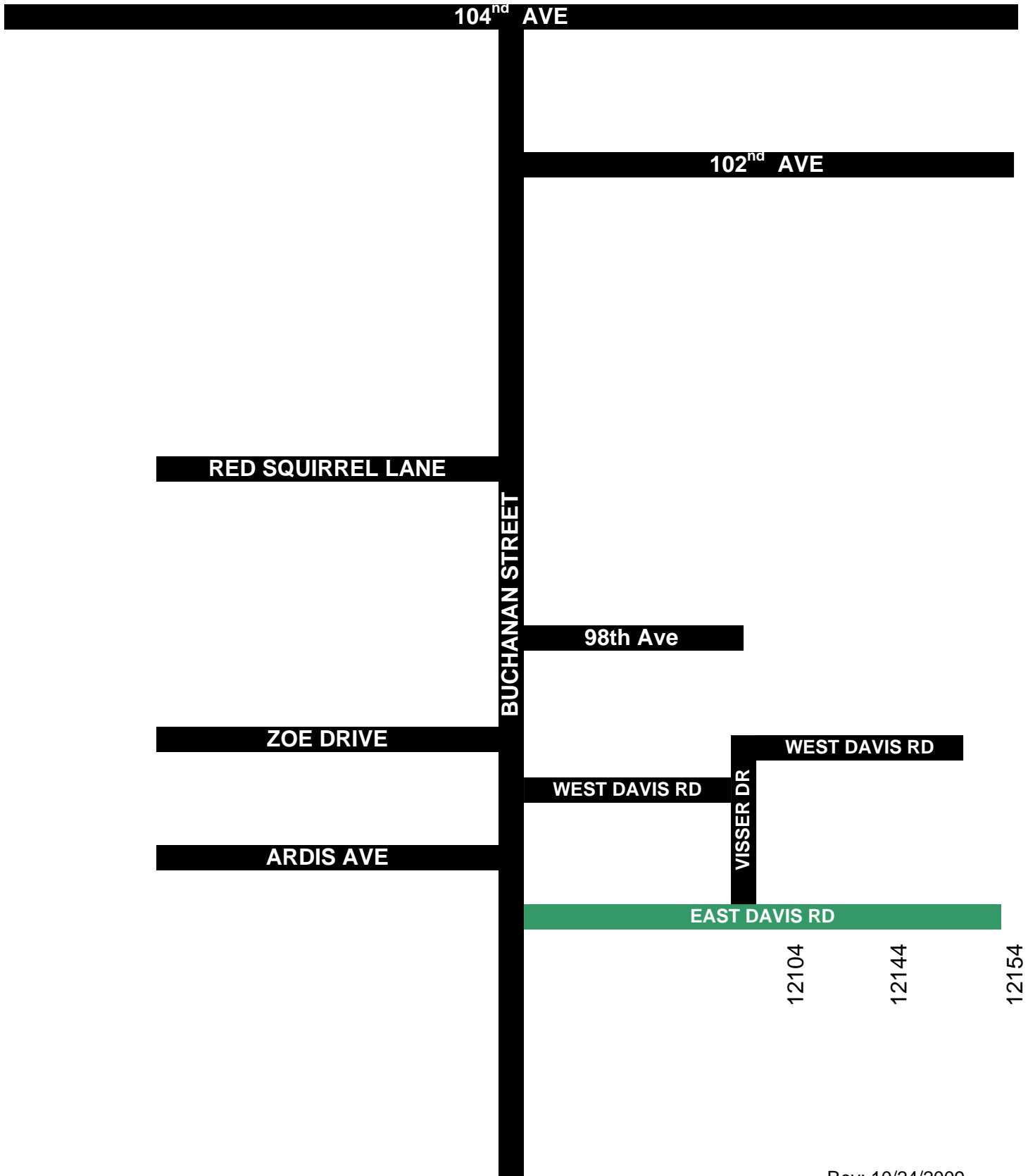
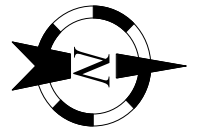


ADDRESSES WITH  
SMALL RED LETTERS  
HAVE NOT BE BUILT YET

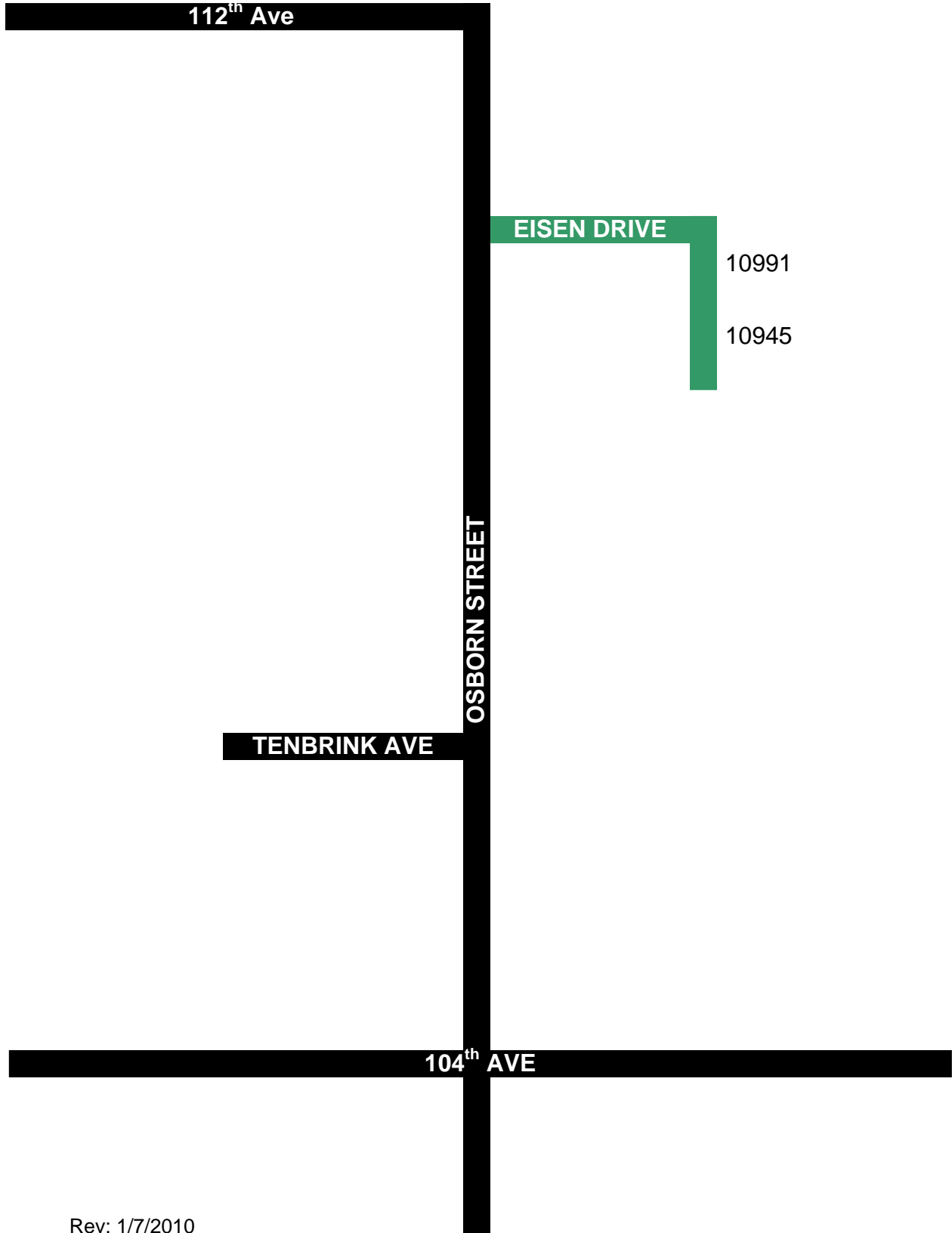
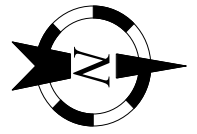
# Driftboat Lane



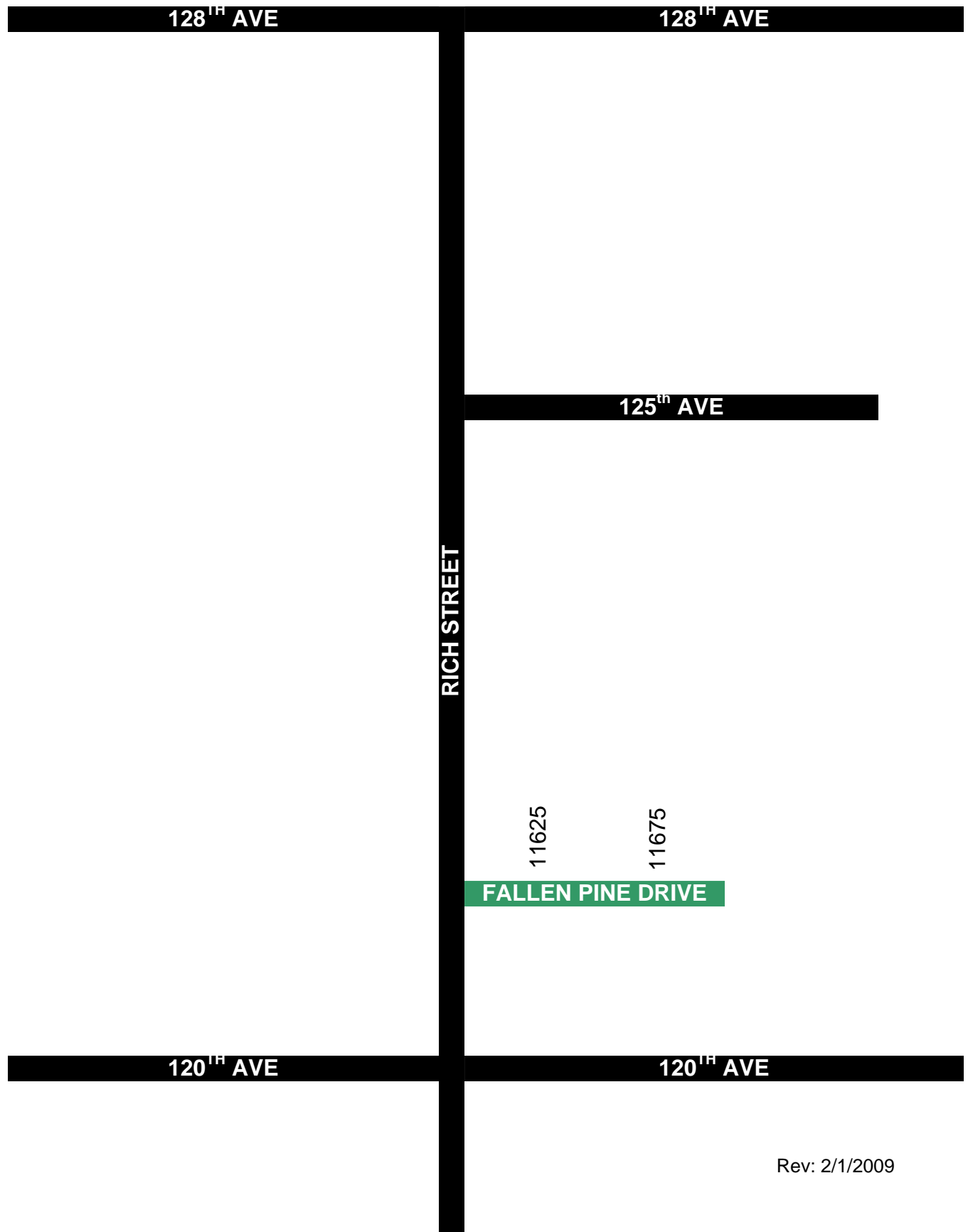
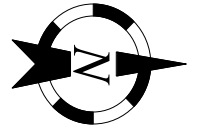
# East Davis Rd



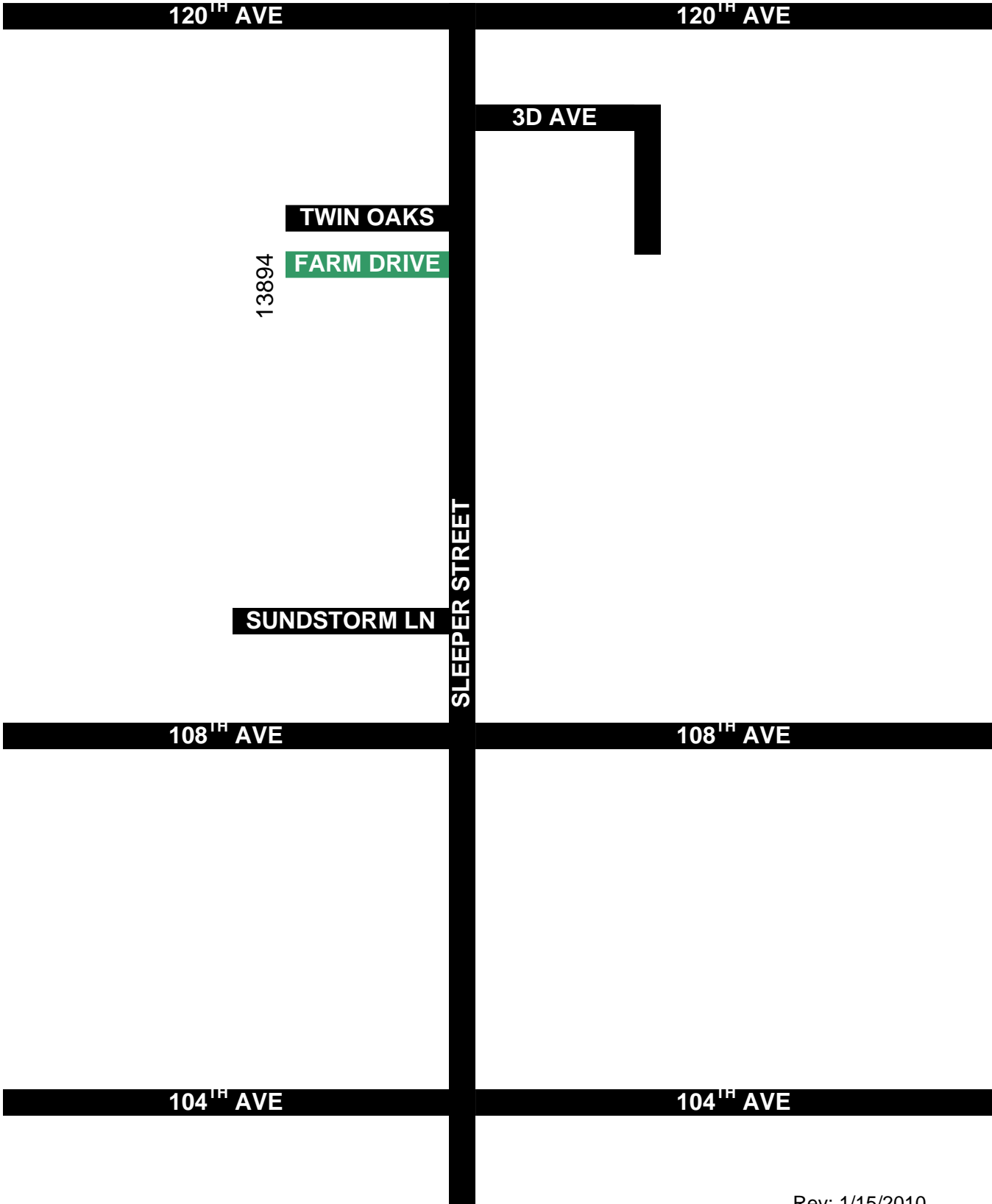
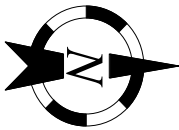
# Eisen Drive



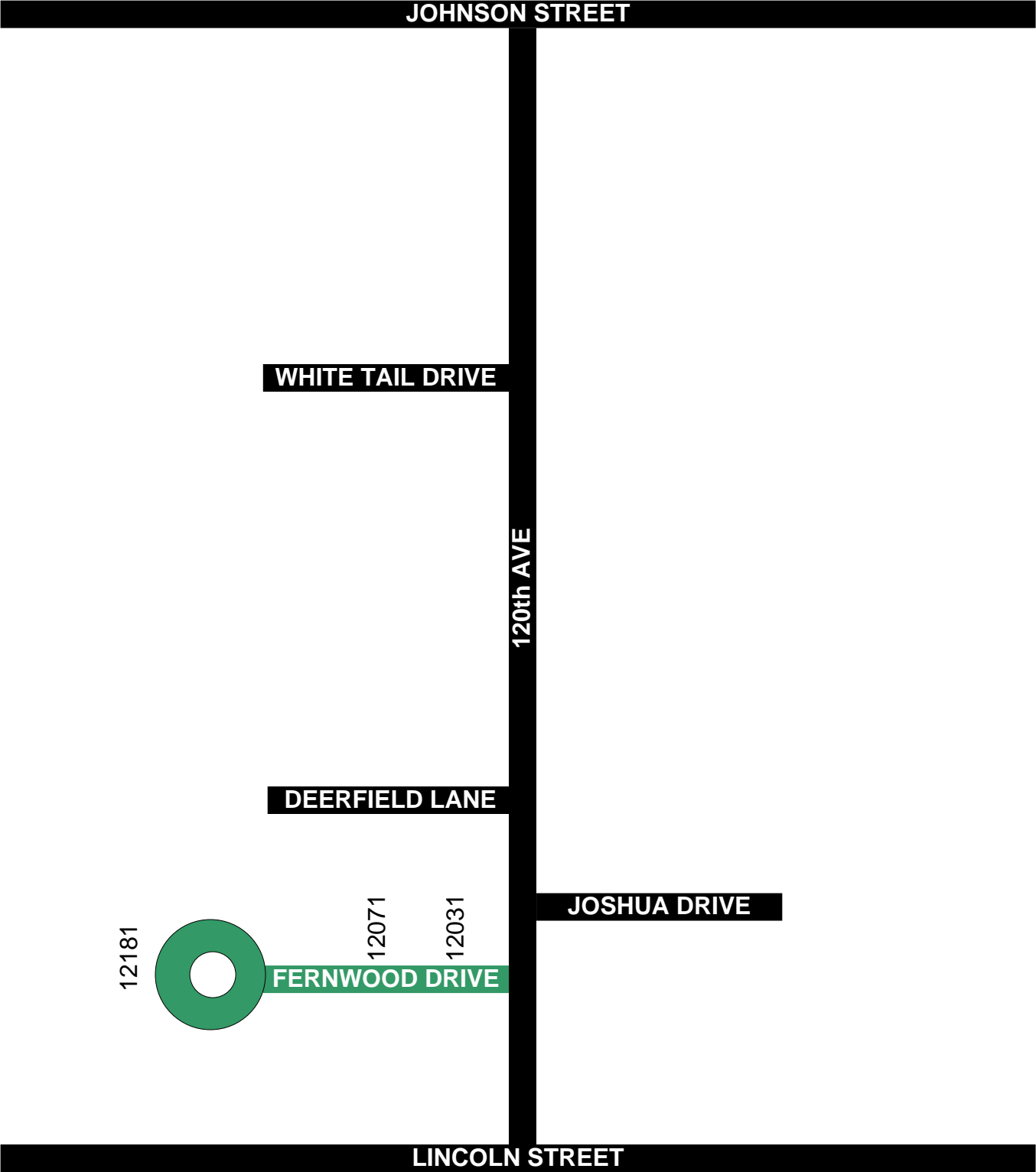
# Fallen Pine Drive



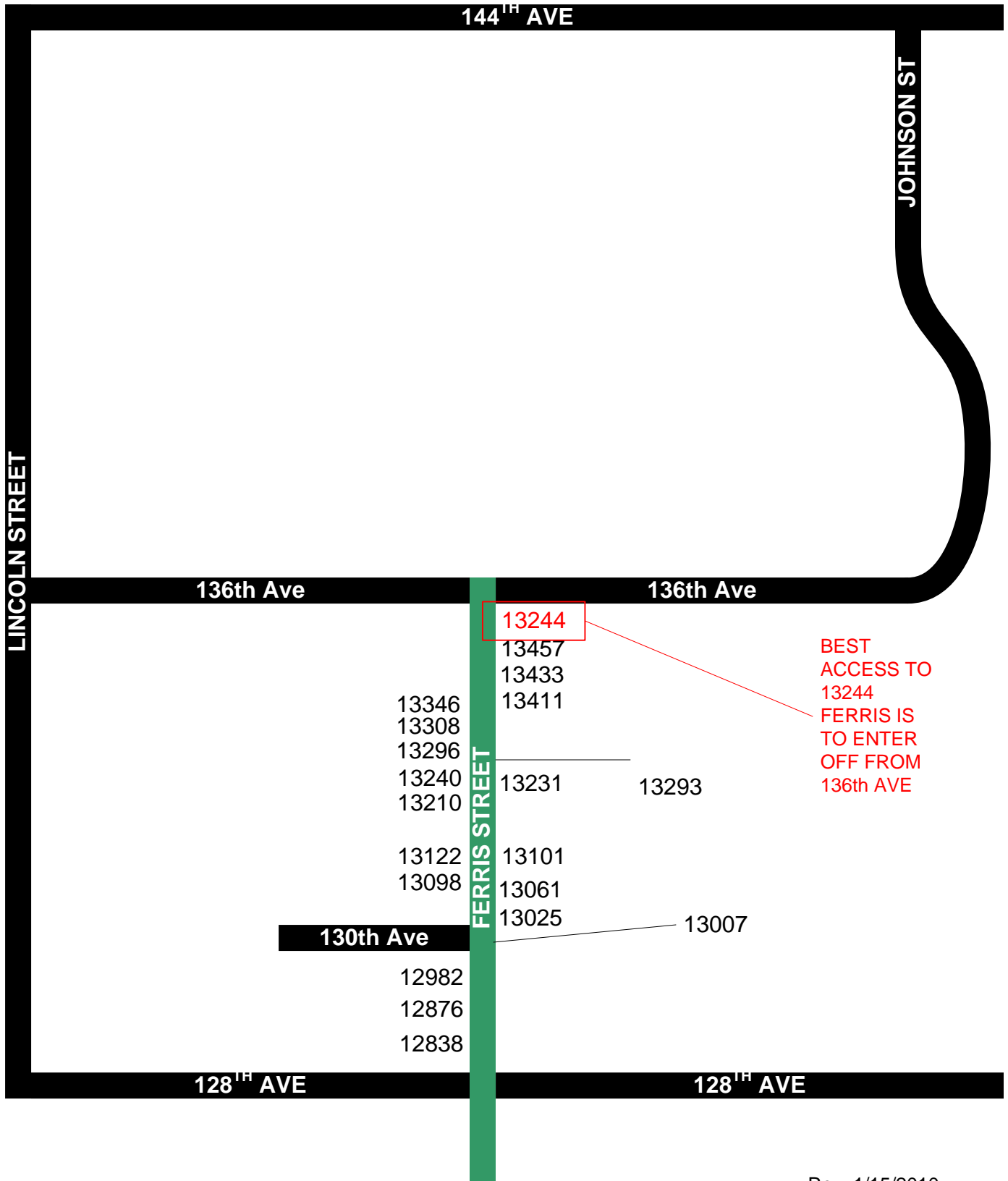
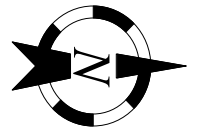
# Farm Drive



# Fernwood Drive


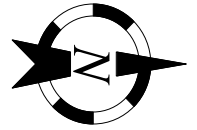


# Ferris Street



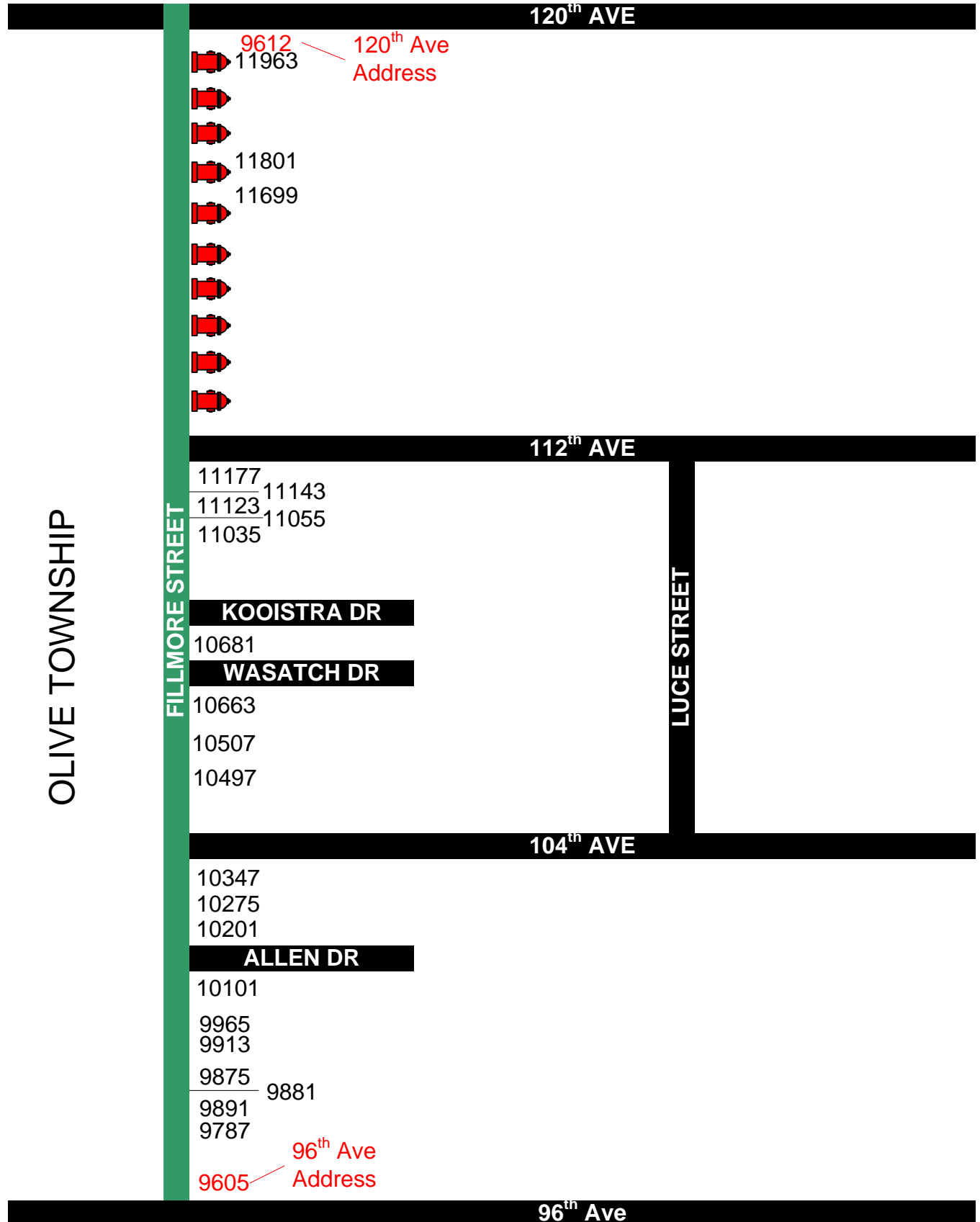
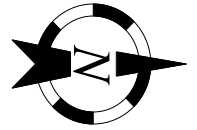
# Fillmore Street

12093 - 12725

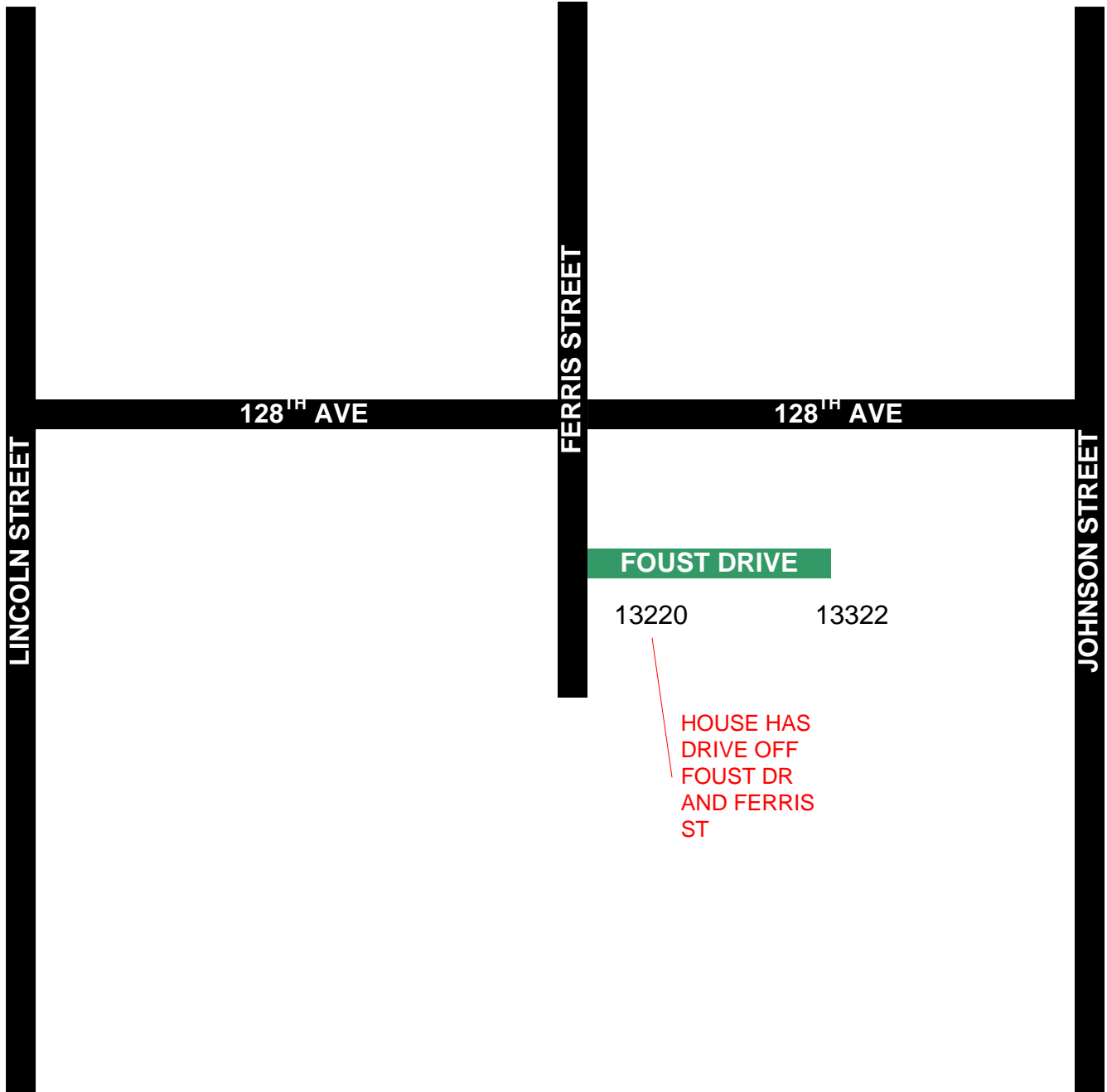
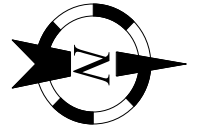


# Fillmore Street

9787 - 11963



# Foust Drive



128<sup>TH</sup> AVE

128<sup>TH</sup> AVE

LINCOLN STREET

FERRIS STREET

JOHNSON STREET


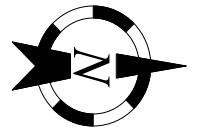
FOUST DRIVE

13220

13322

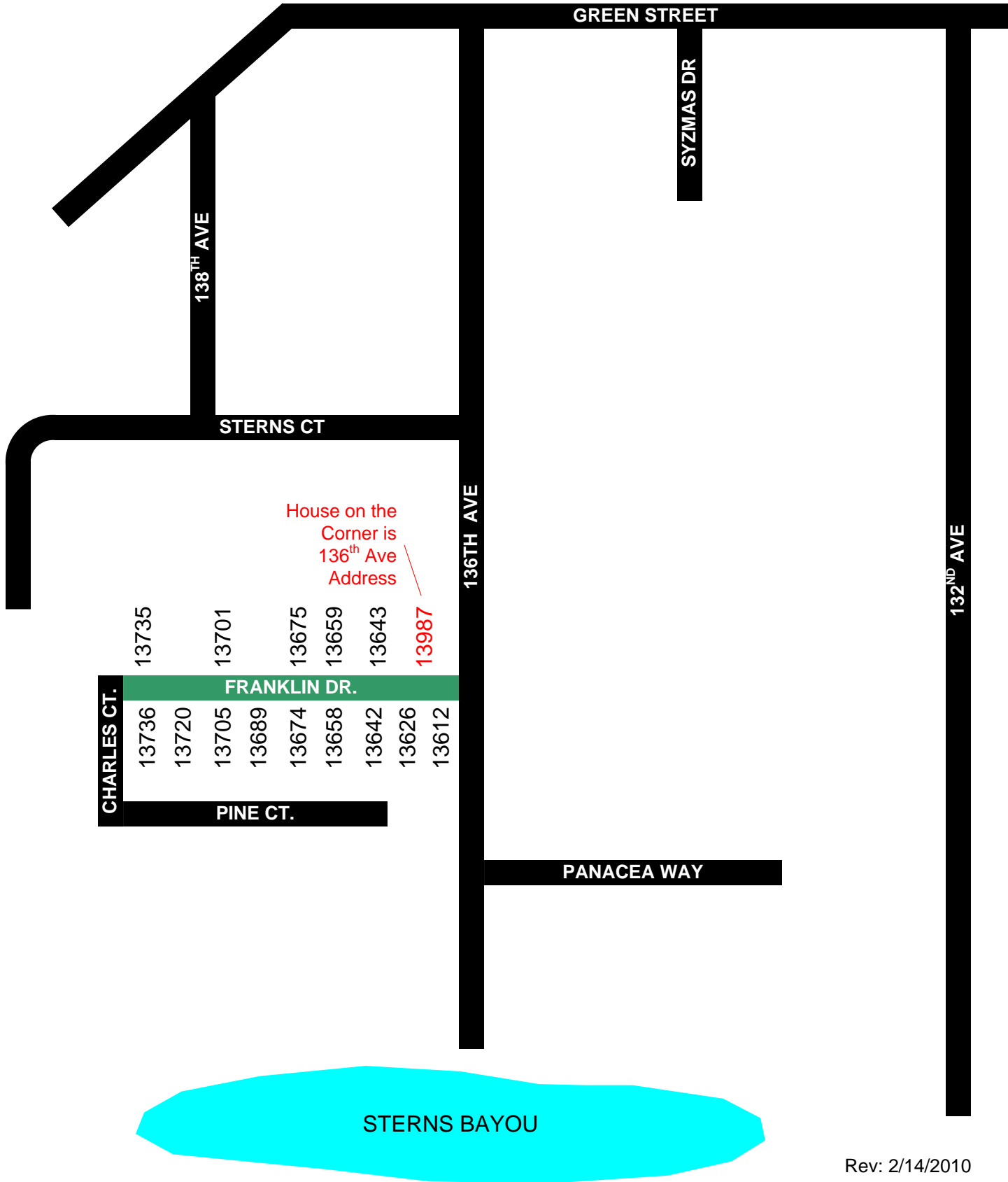
HOUSE HAS  
DRIVE OFF  
FOUST DR  
AND FERRIS  
ST

# Fox Hollow Drive



Rev: 2/20/2010

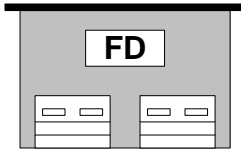
# Franklin Drive



# Frenchmans Cove



BUCHANAN STREET



Fire department

FRENCHMANS COVE

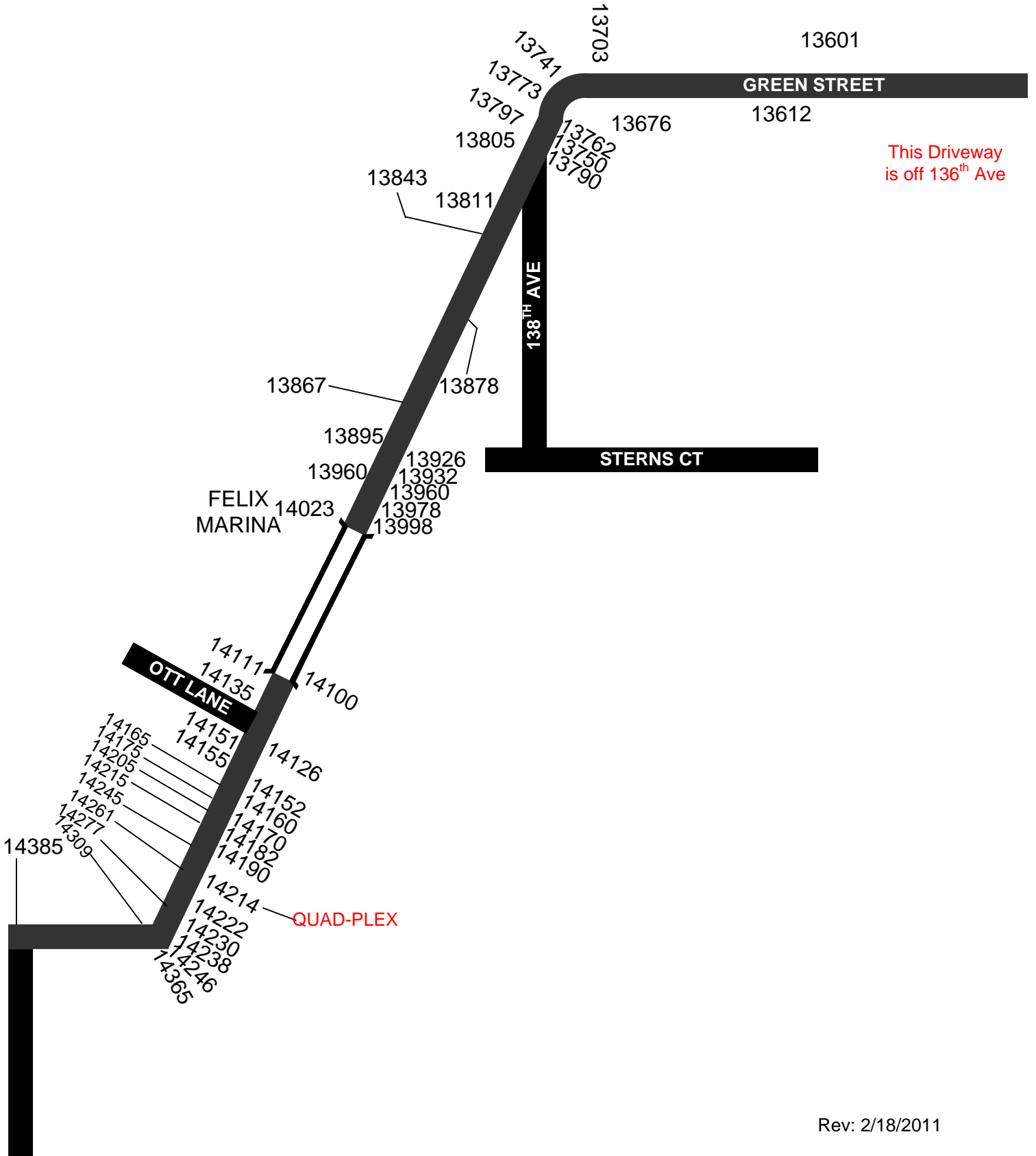
11899

120th AVE

LINCOLN STREET

-et

13601 - 14385

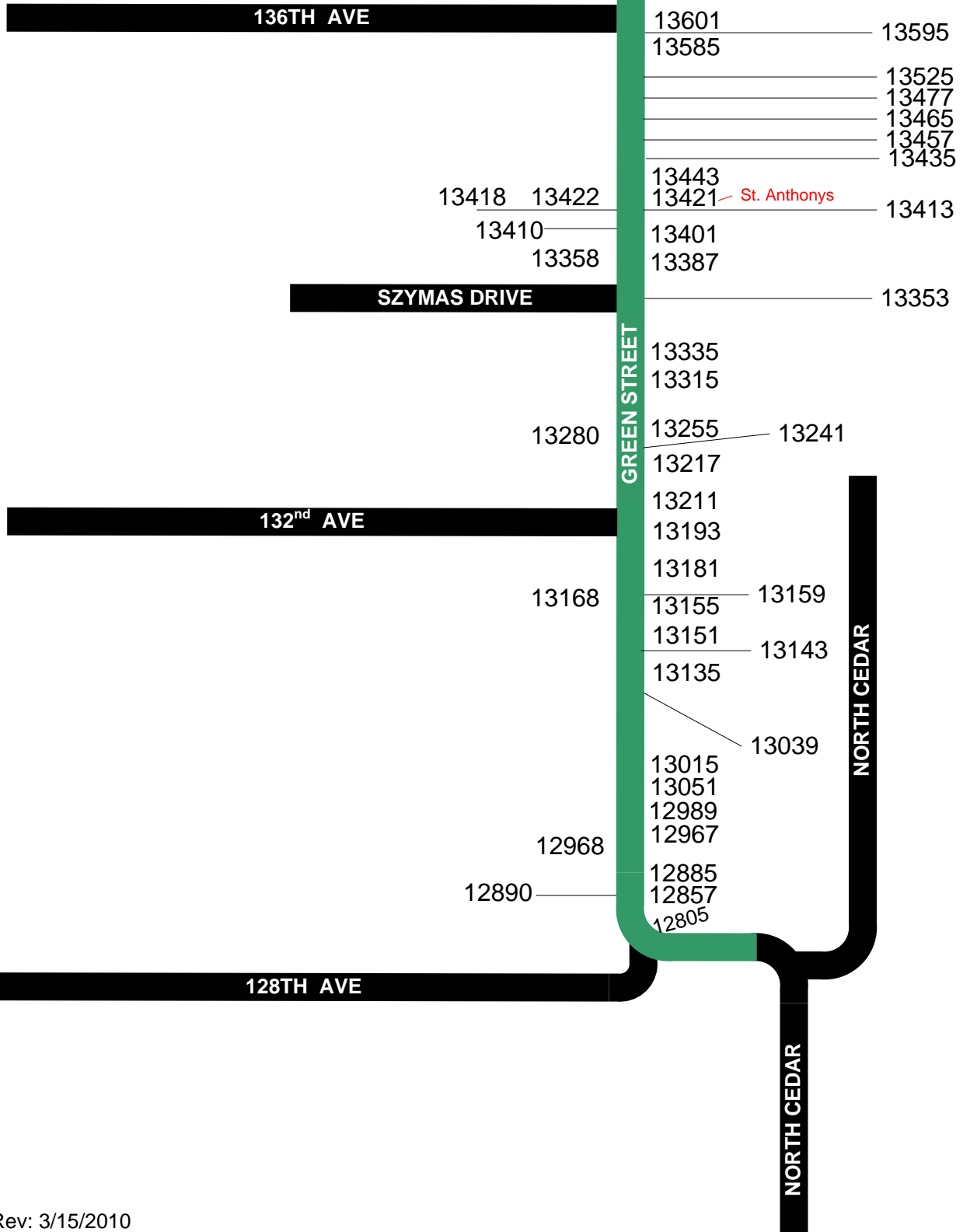


# Green Street

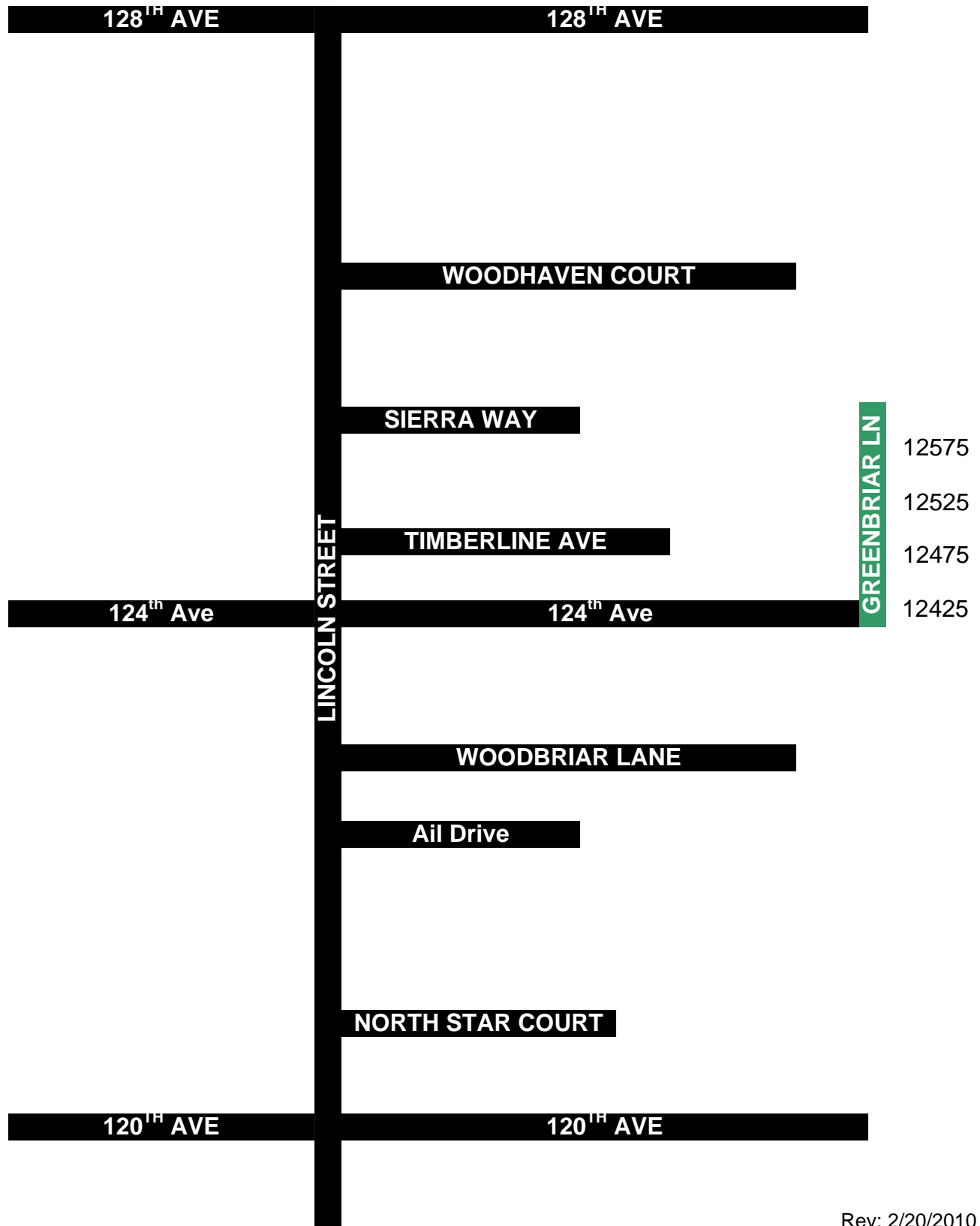
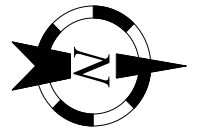
12805 - 13612



This Driveway  
is off 136<sup>th</sup> Ave 13612

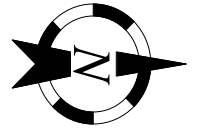


# Greenbriar Lane

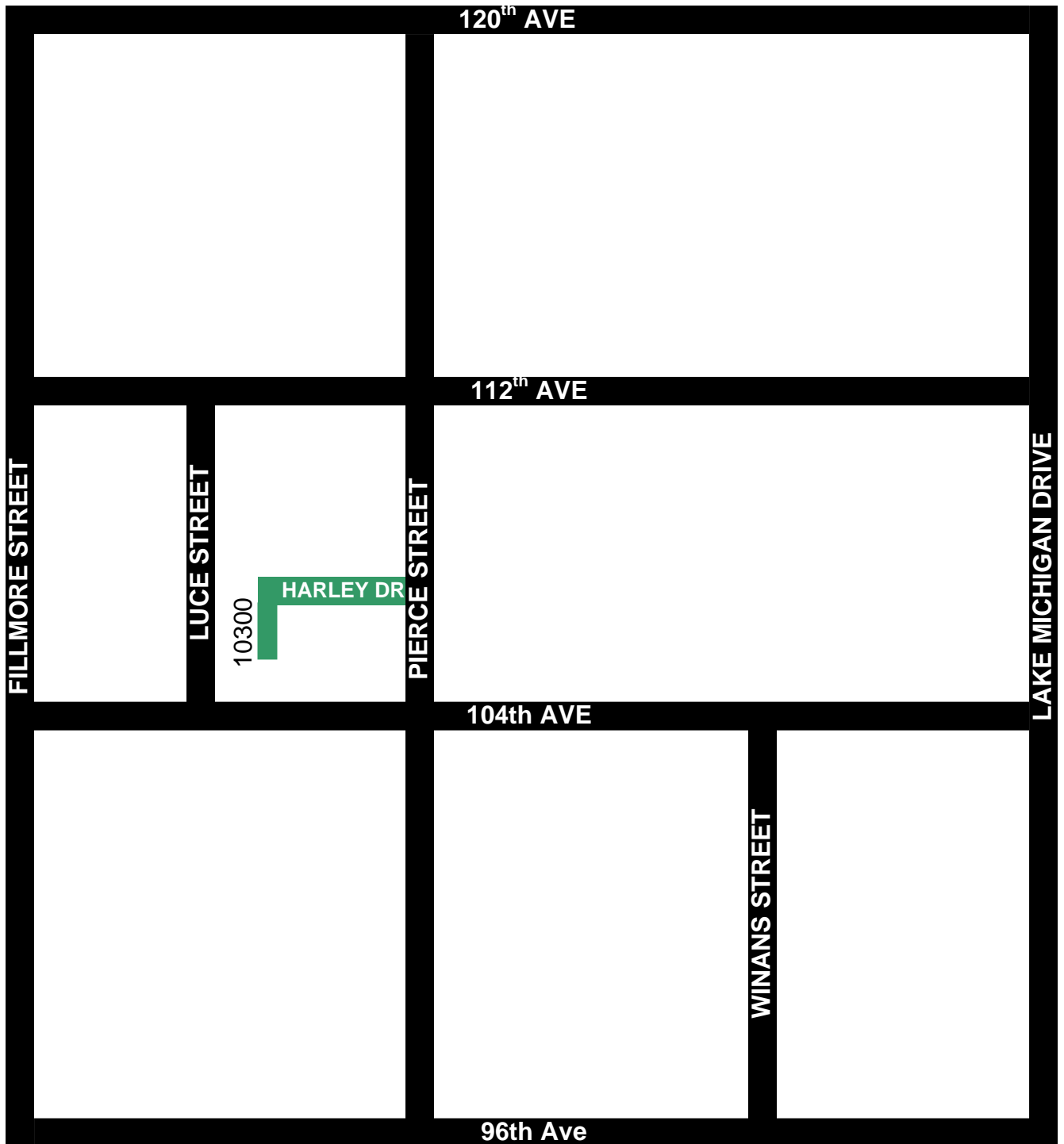


# Harley Drive

South off Pierce Street



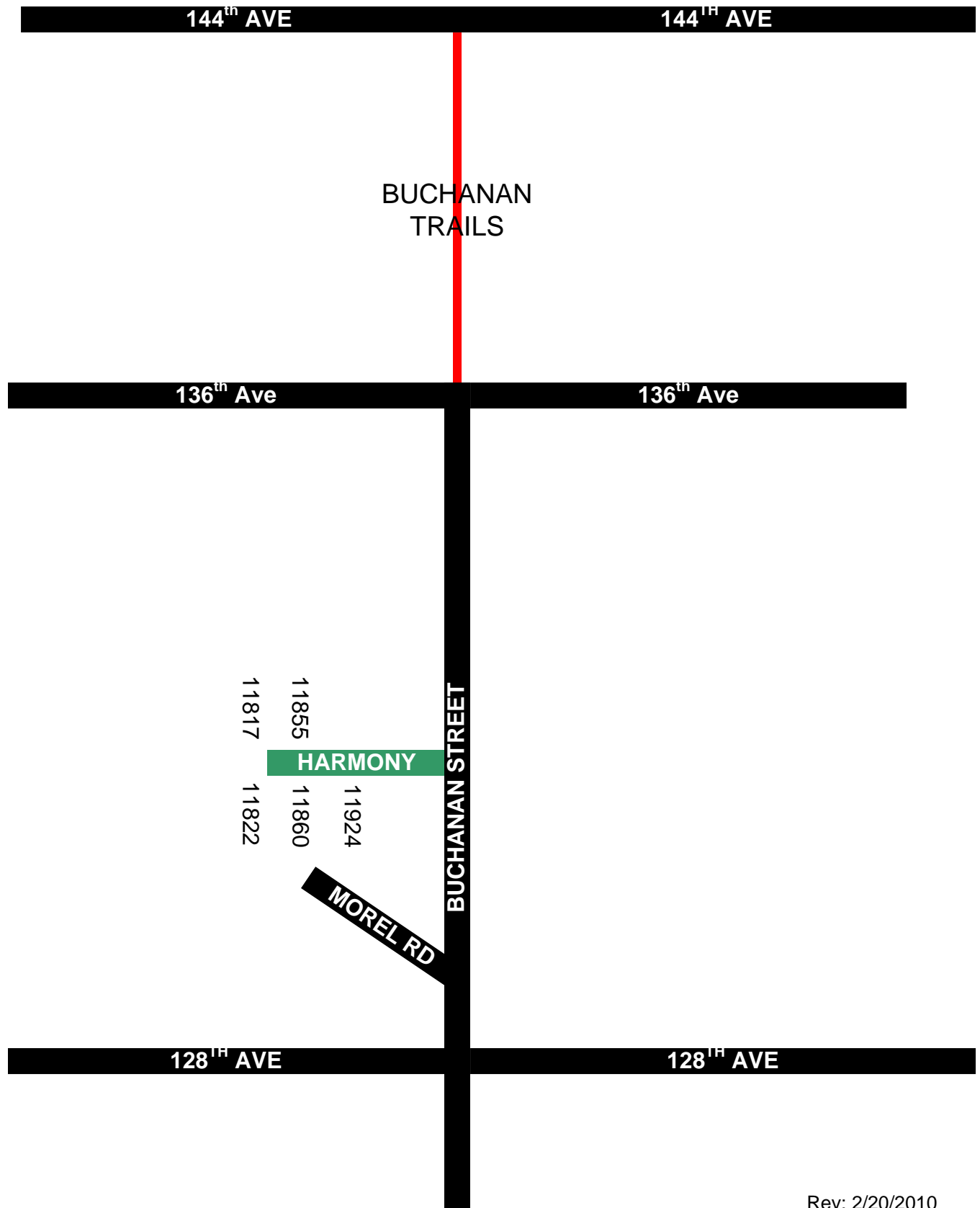
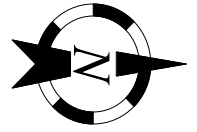
OLIVE TOWNSHIP



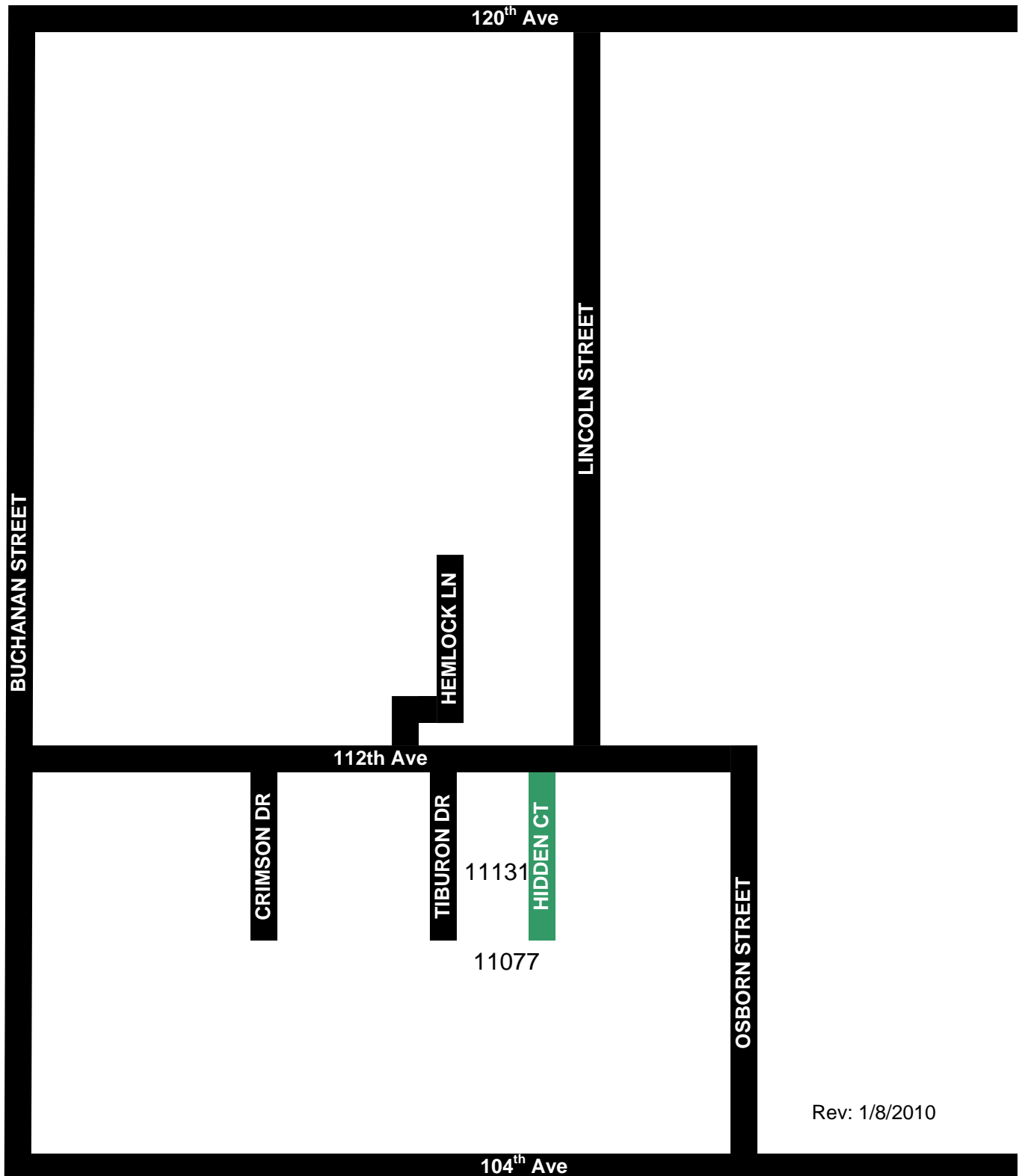
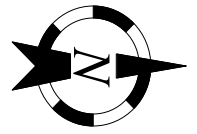
ALLENDALE TOWNSHIP

Rev: 4/3/2010

# Harmony Lane

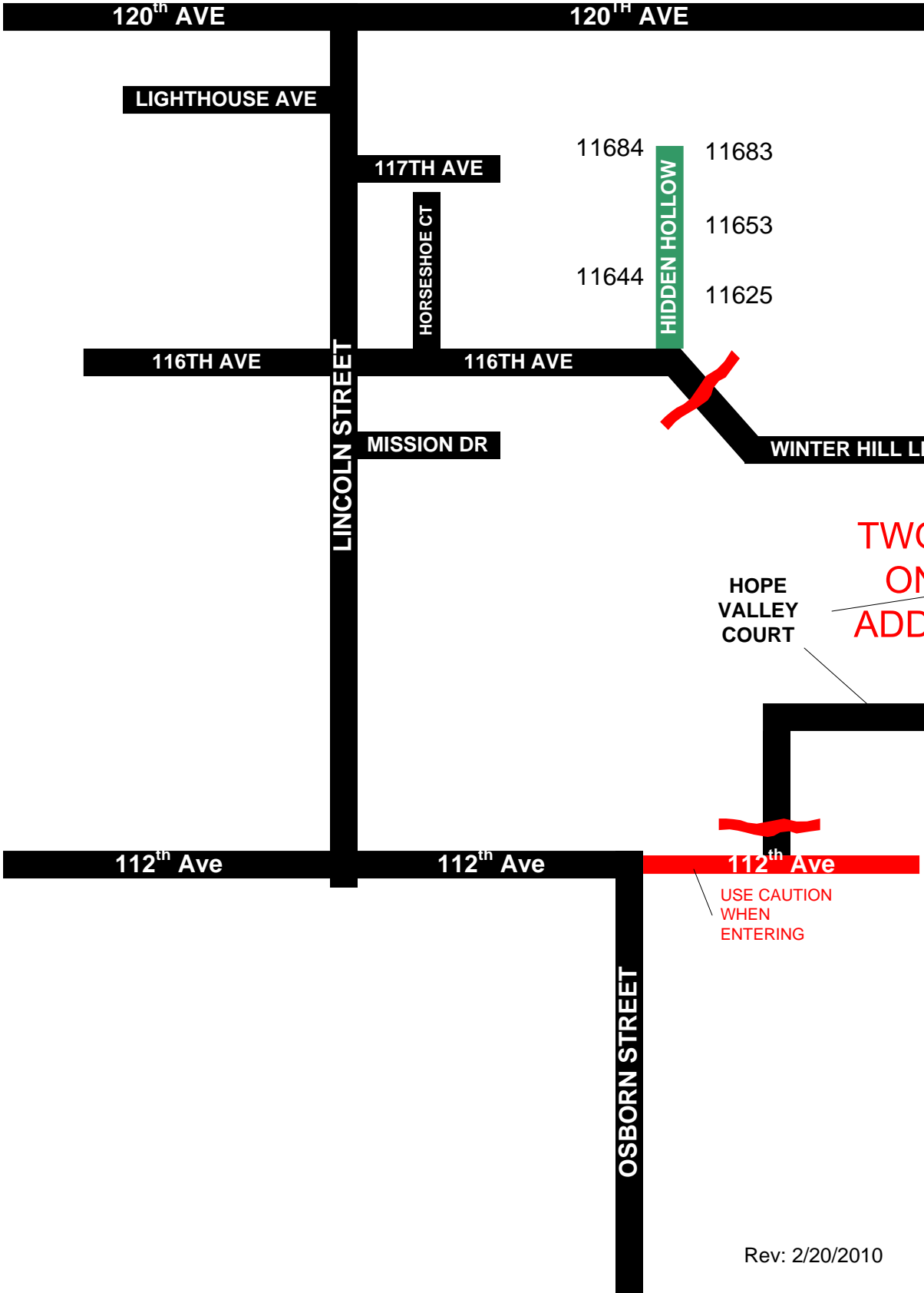
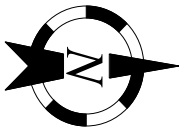


# Hidden Court

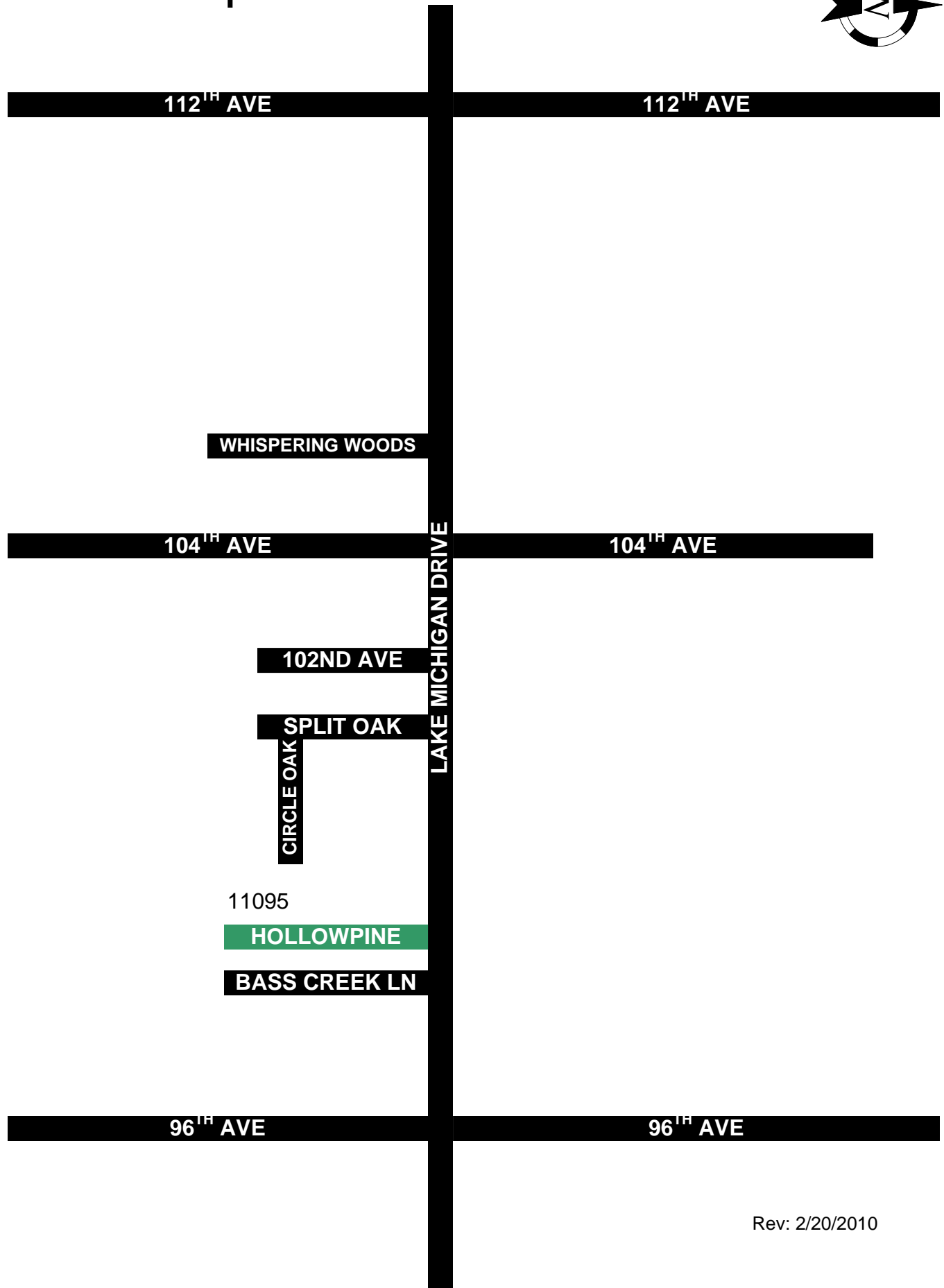
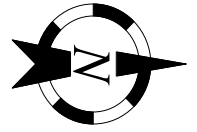


Rev: 1/8/2010

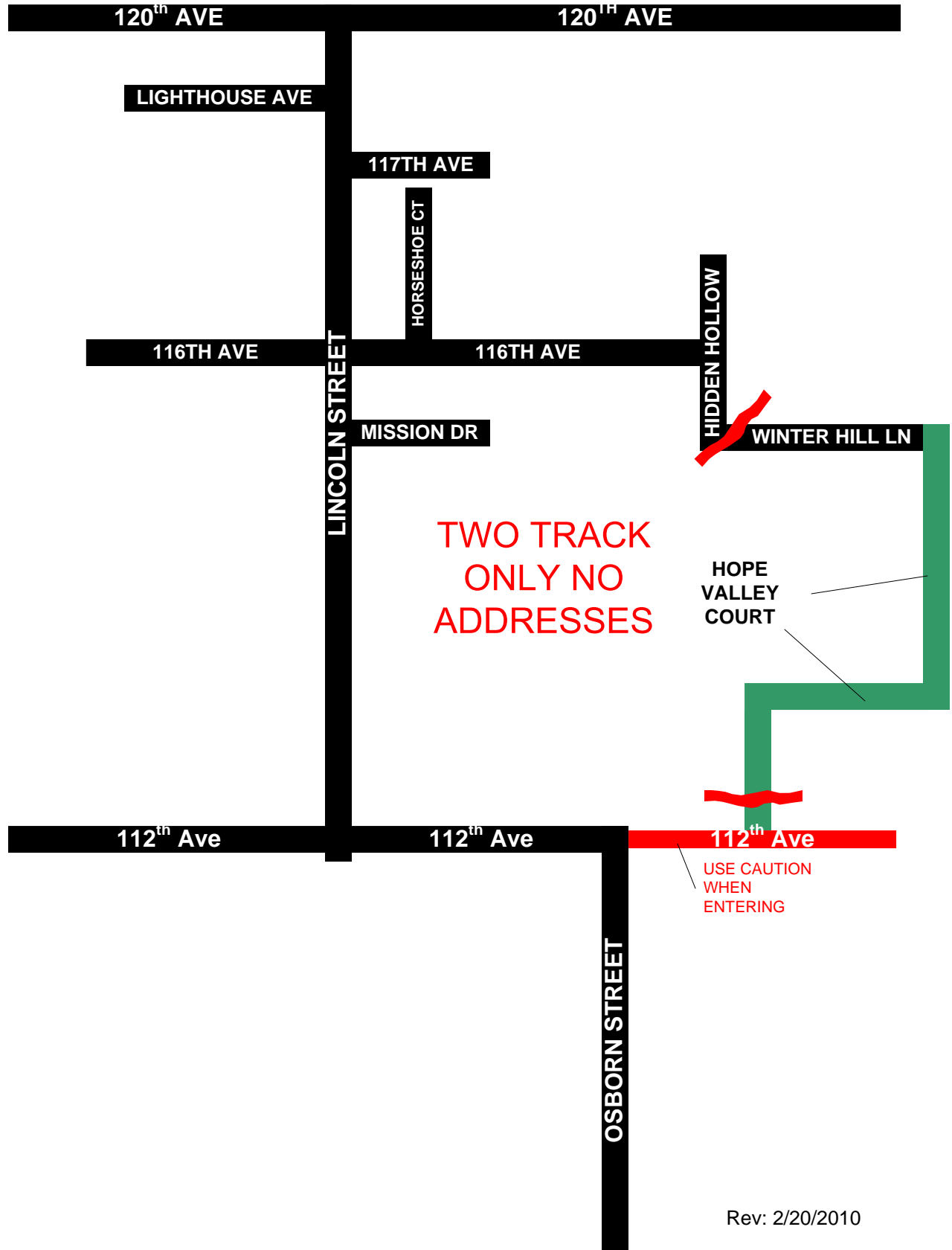
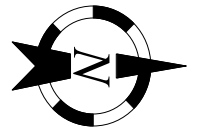
# Hidden Hollow Drive



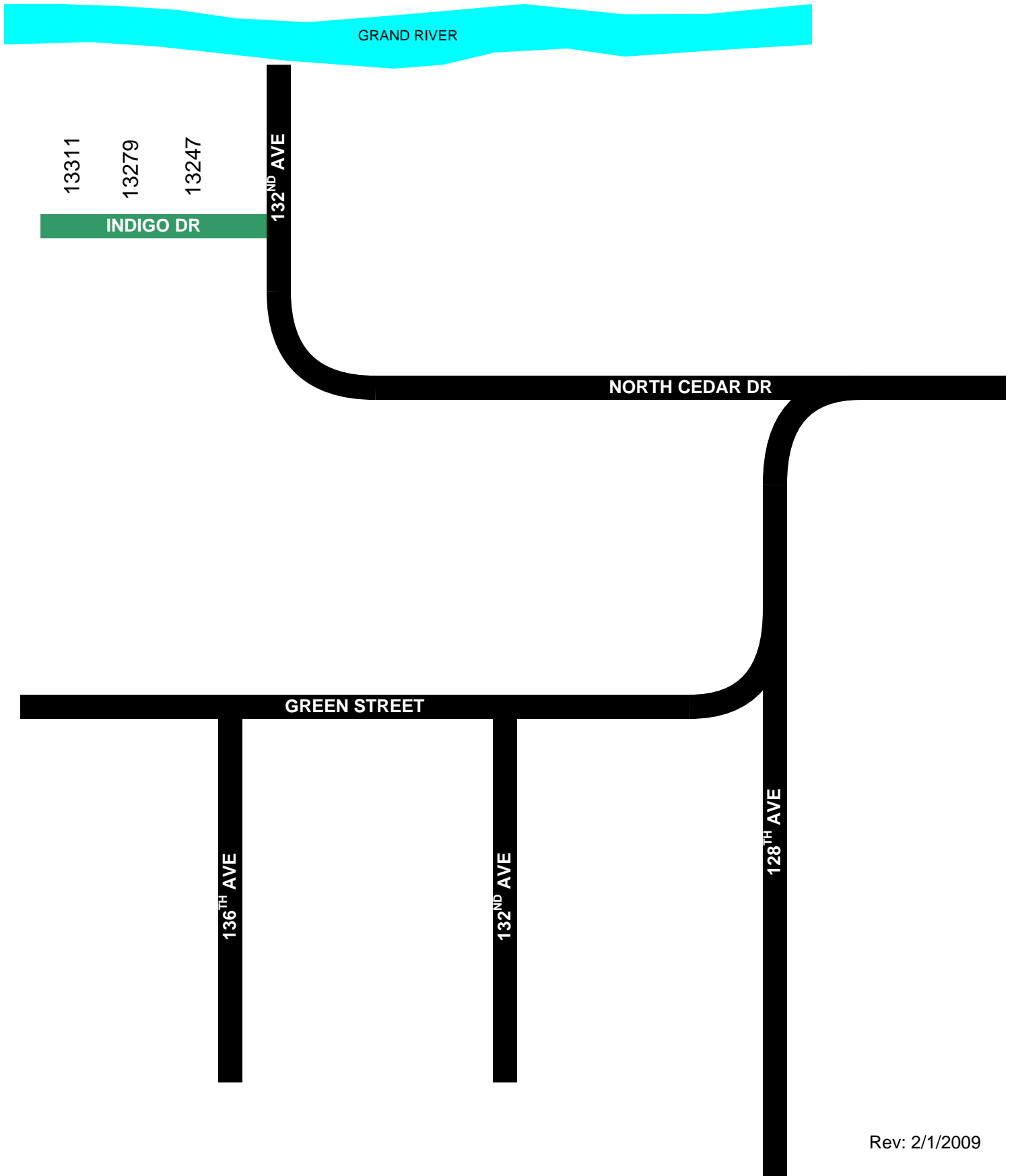
# Hollowpine Drive



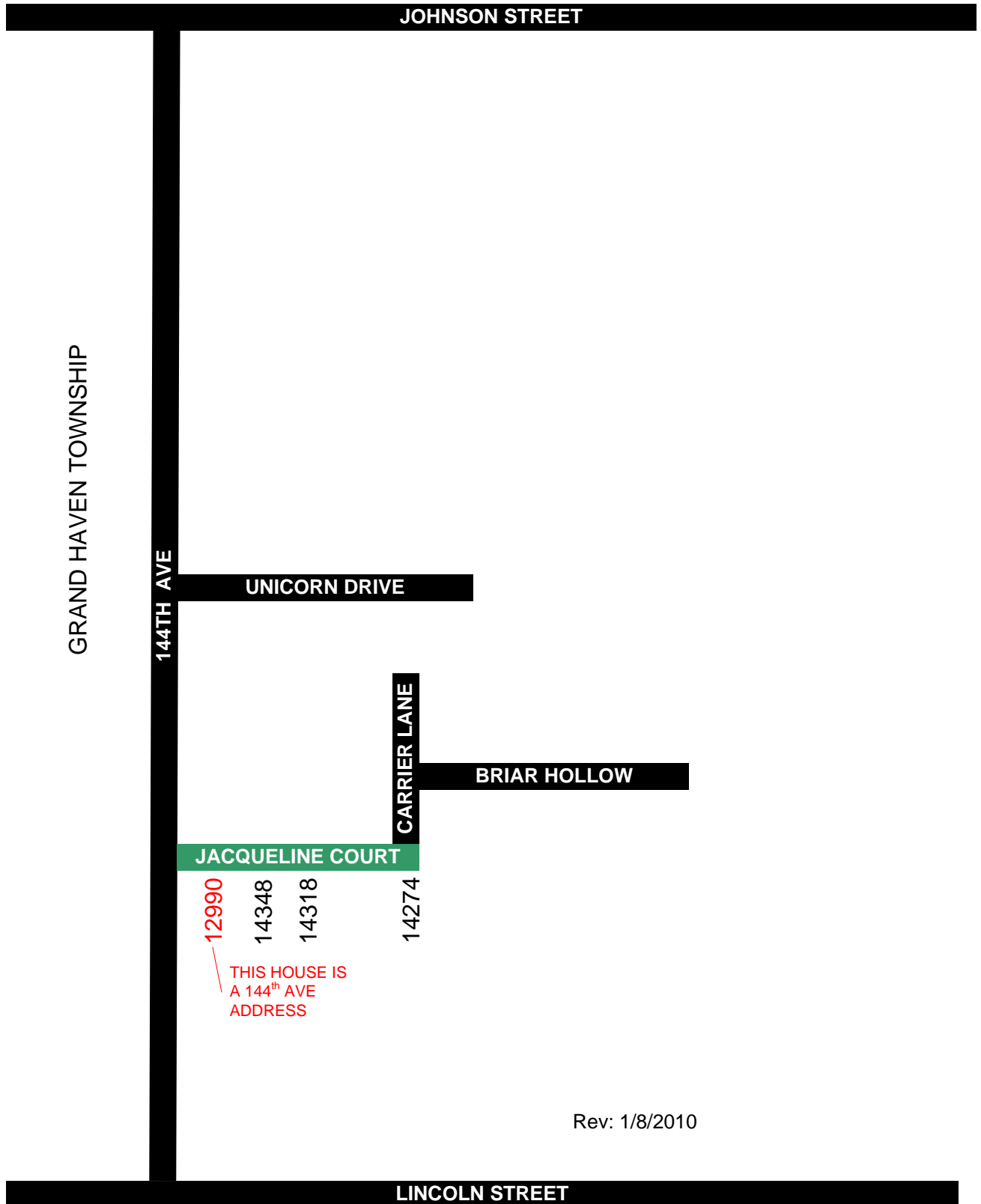
# Hope Valley Court



# Indigo Drive

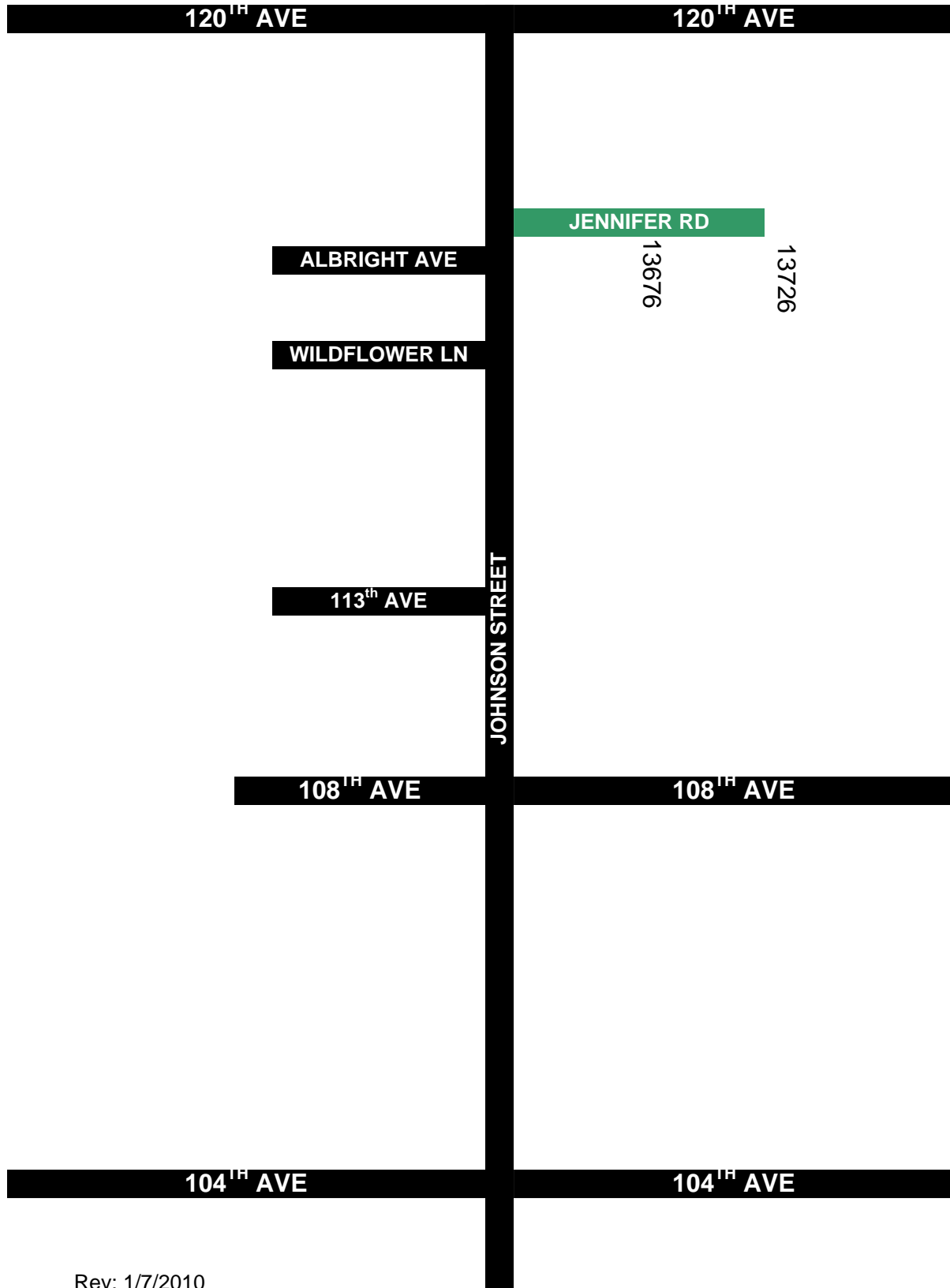
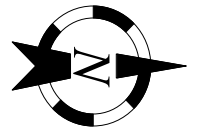


# Jacqueline Court



Rev: 1/8/2010

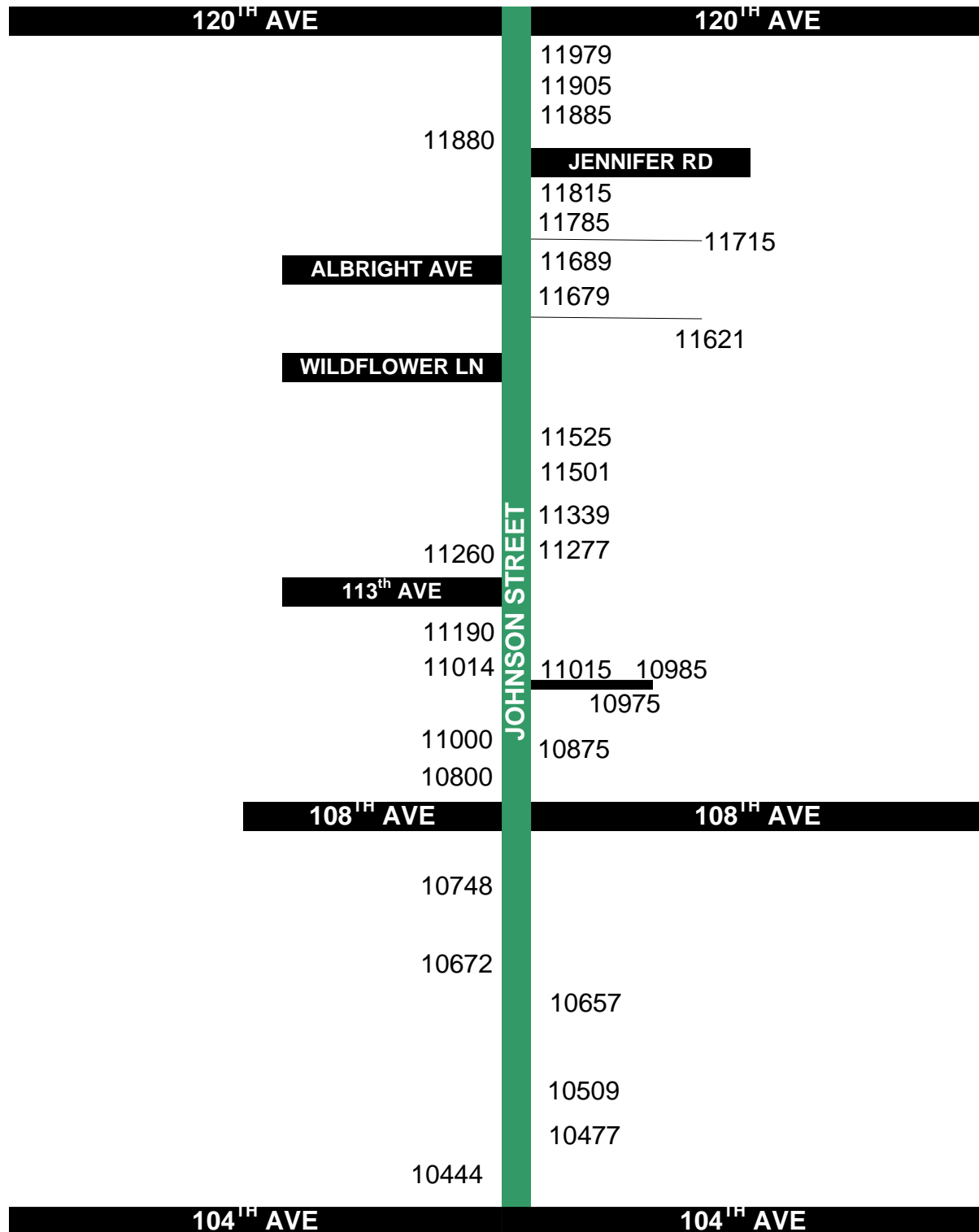
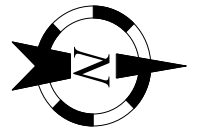
# Jennifer Road



THIS PAGE WAS INTENTIONALLY LEFT BLANK


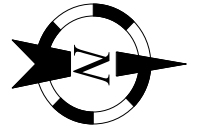
# Johnson Street

10444 - 11979



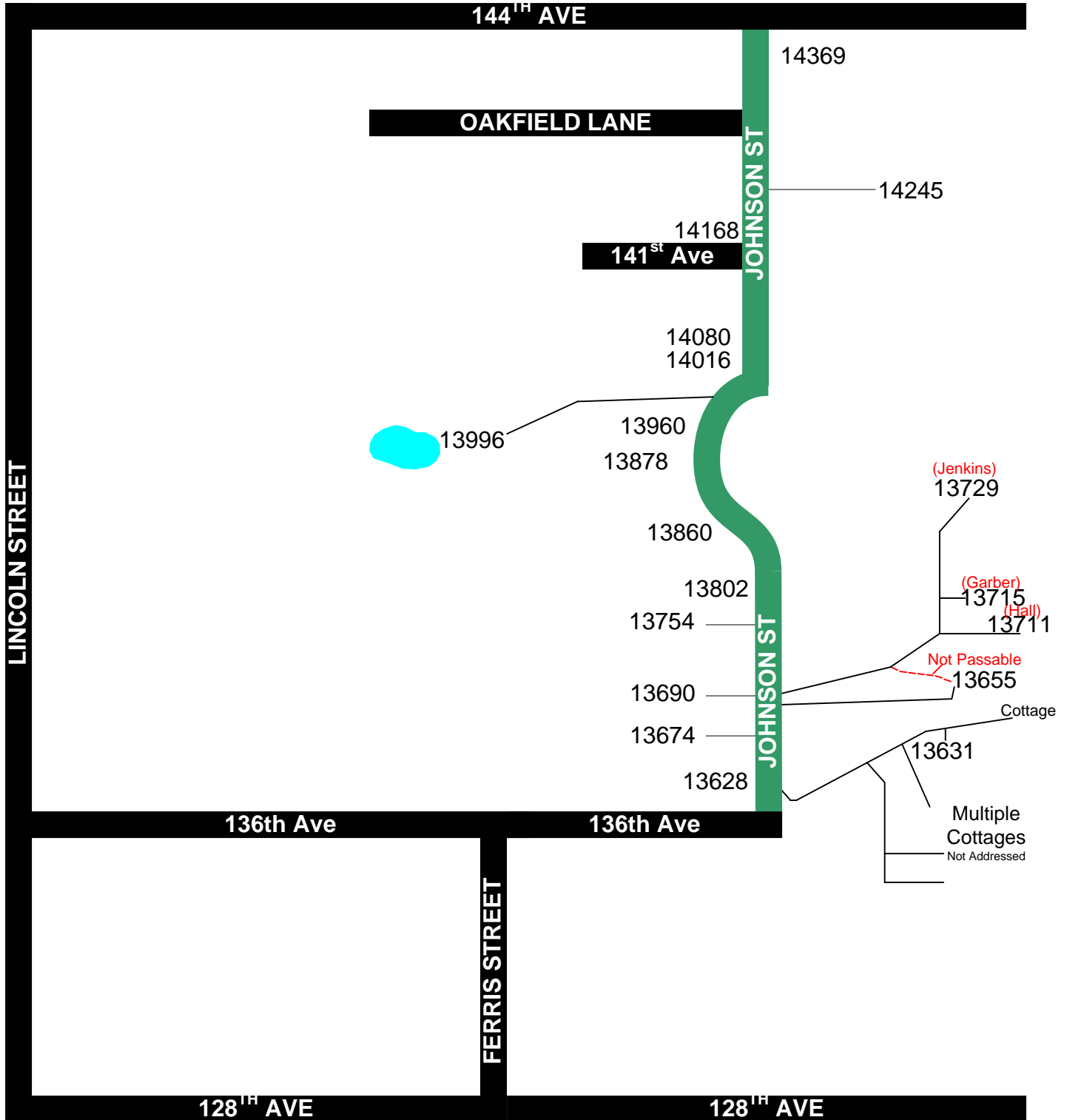
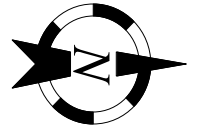
# Johnson Street

12027 - 12761

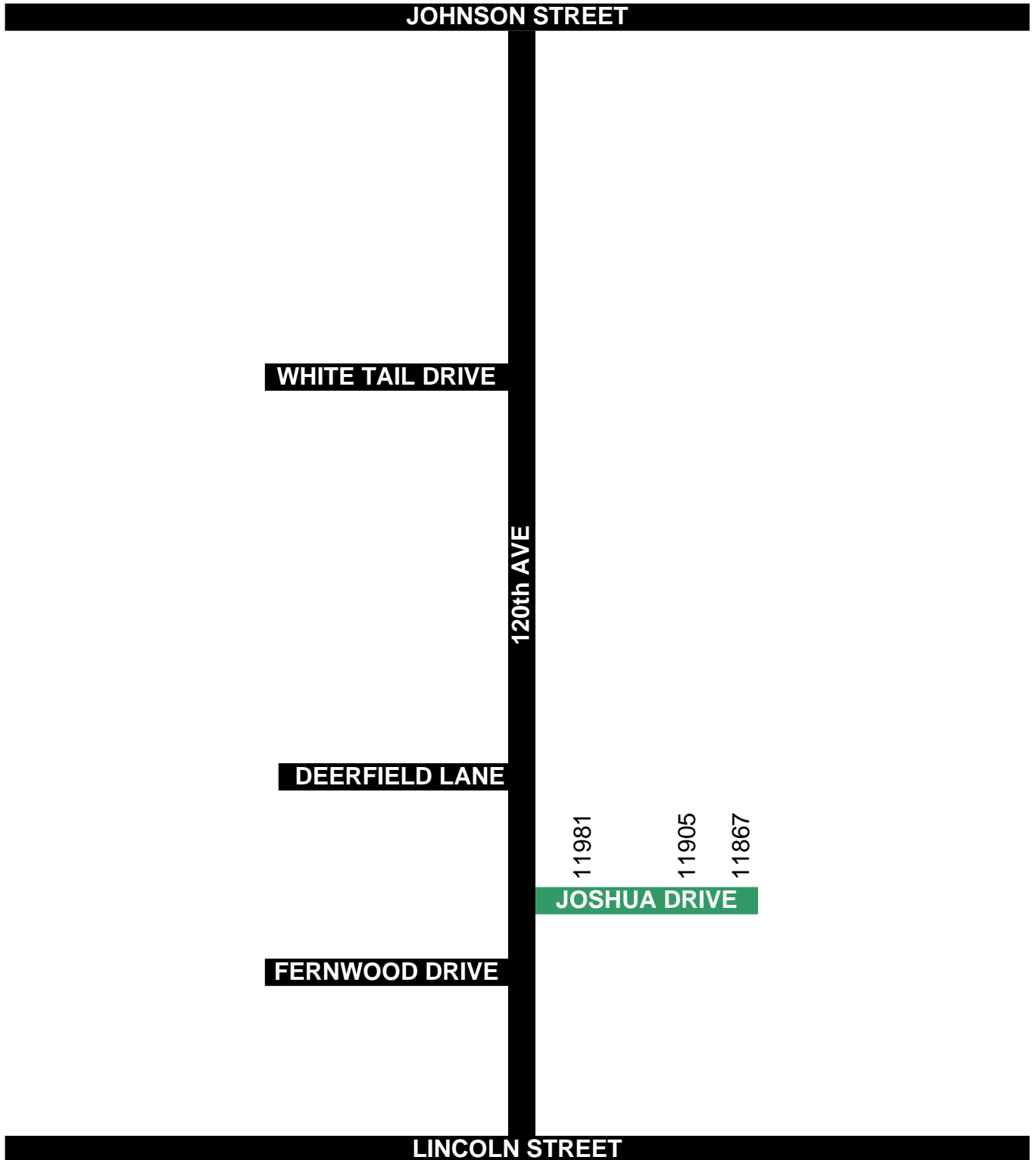


# Johnson Street

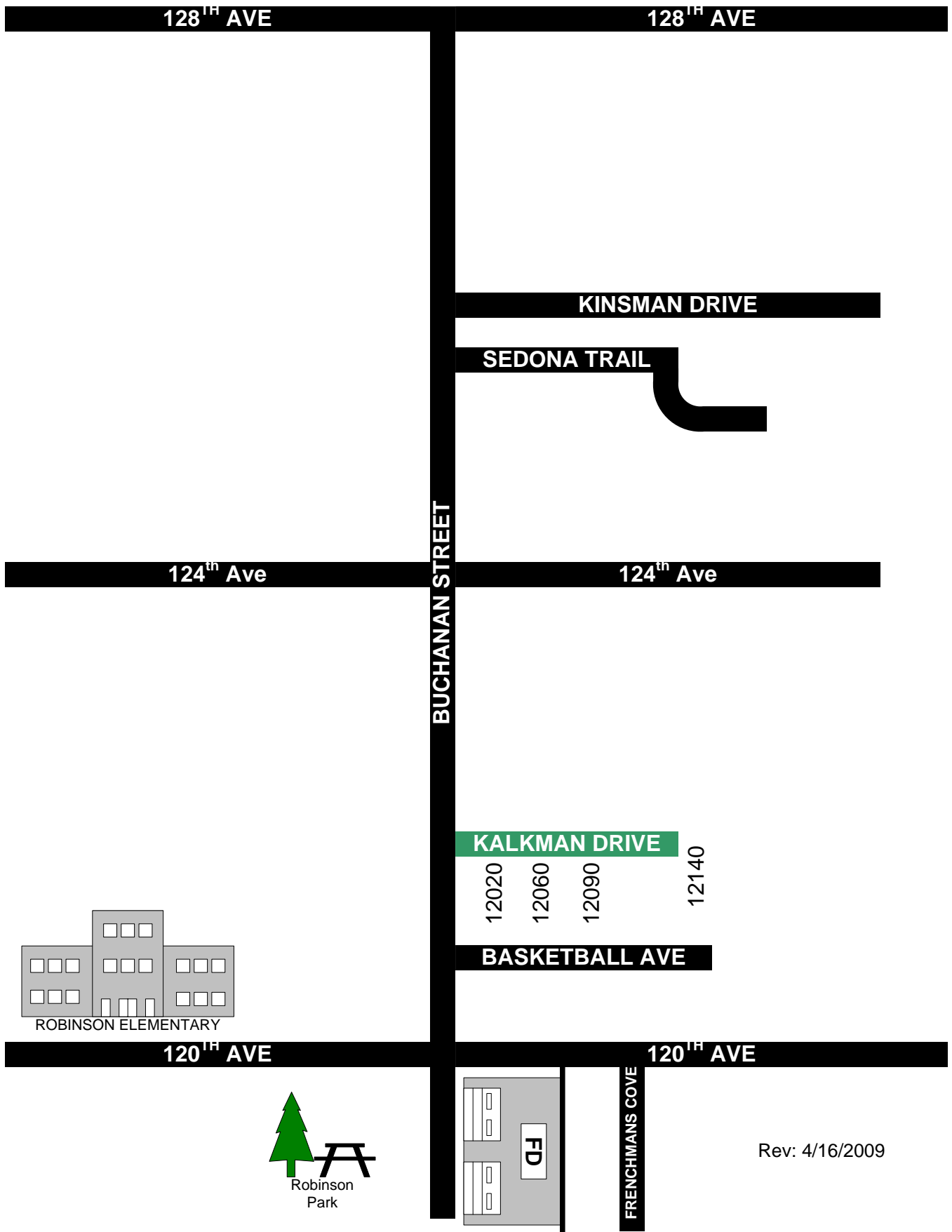
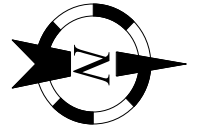
13628 - 14369



# Joshua Drive

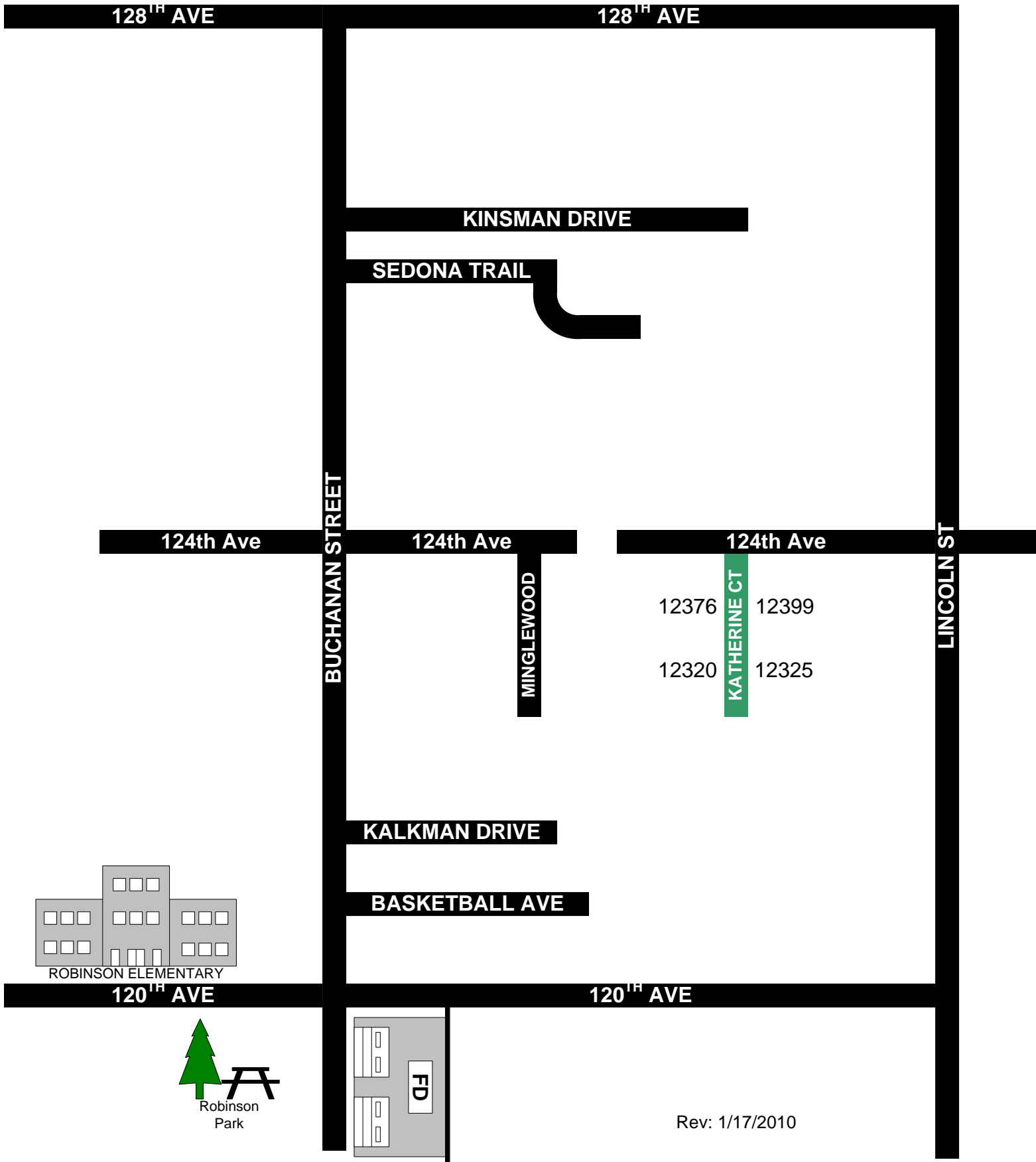
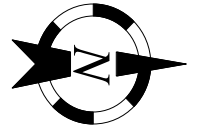


# Kalkman Drive



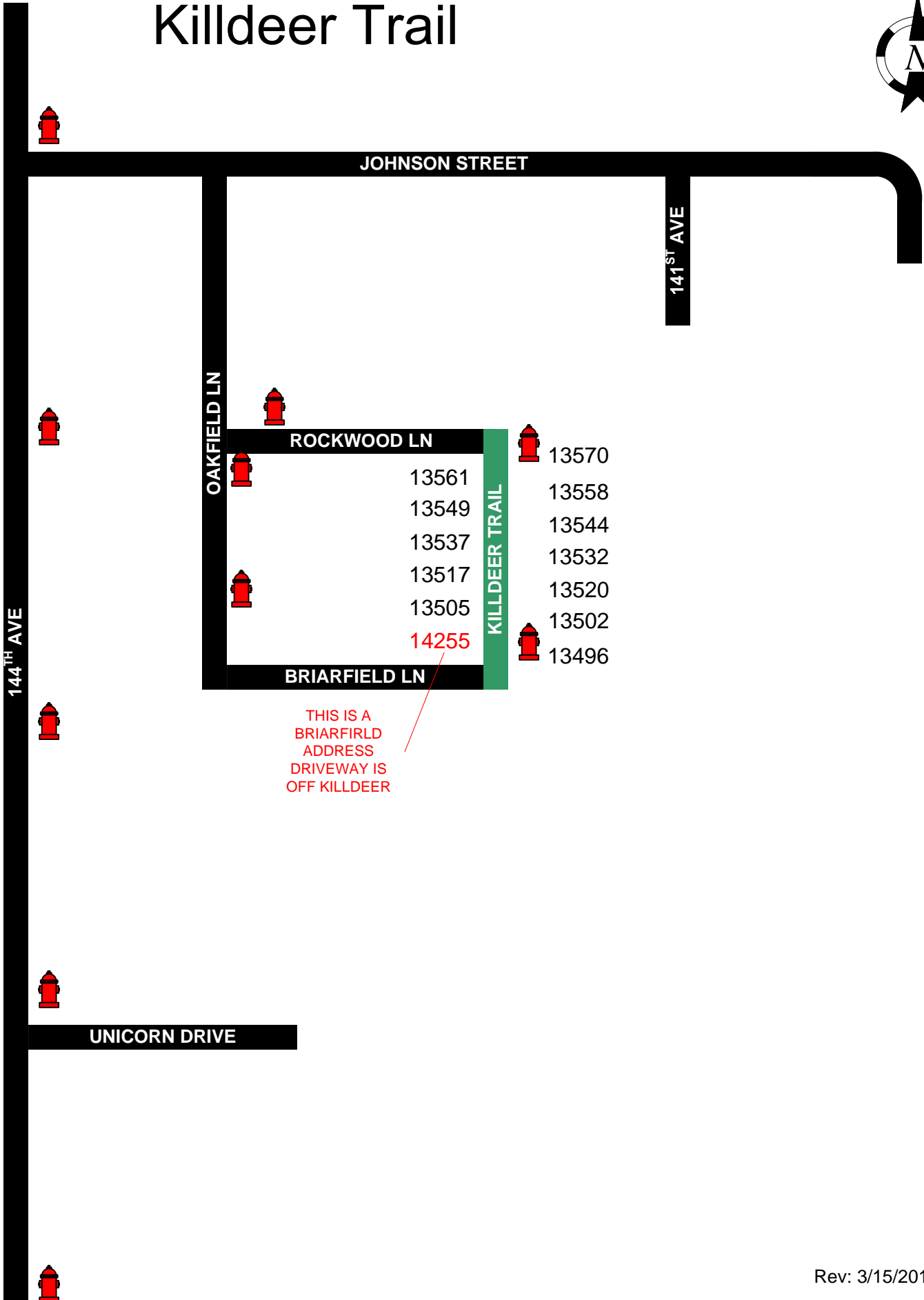
# Katherine Court

**MUST ENTER OFF LINCOLN**



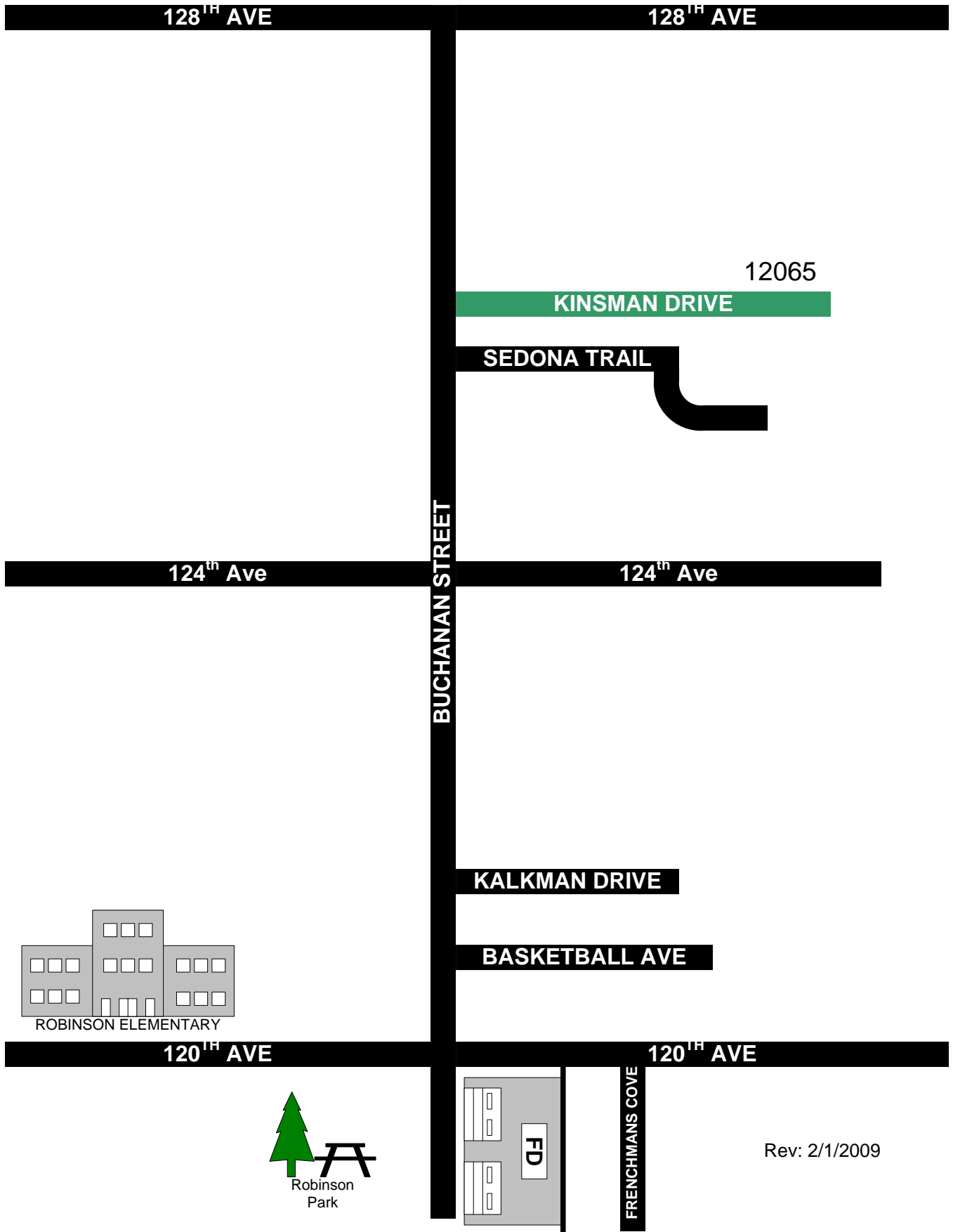
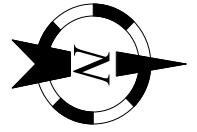
Rev: 1/17/2010

# Killdeer Trail



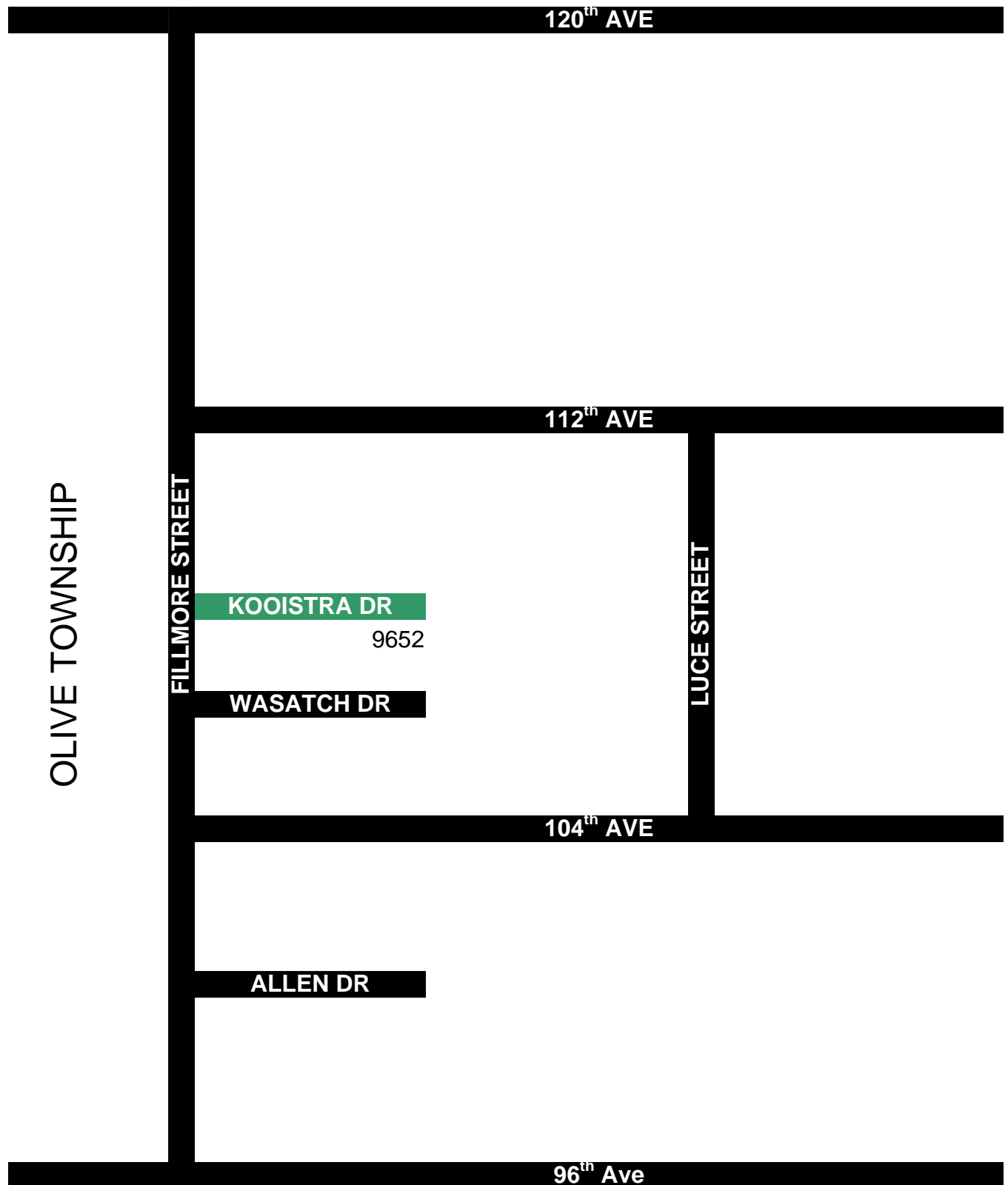
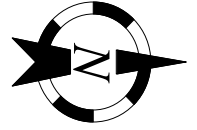
THIS IS A  
BRIARFIELD  
ADDRESS  
DRIVEWAY IS  
OFF KILLDEER

# Kinsman Drive



Rev: 2/1/2009

# Kooistra Drive



OLIVE TOWNSHIP

FILLMORE STREET

120<sup>th</sup> AVE

112<sup>th</sup> AVE

KOOISTRA DR

9652

WASATCH DR

LUCE STREET

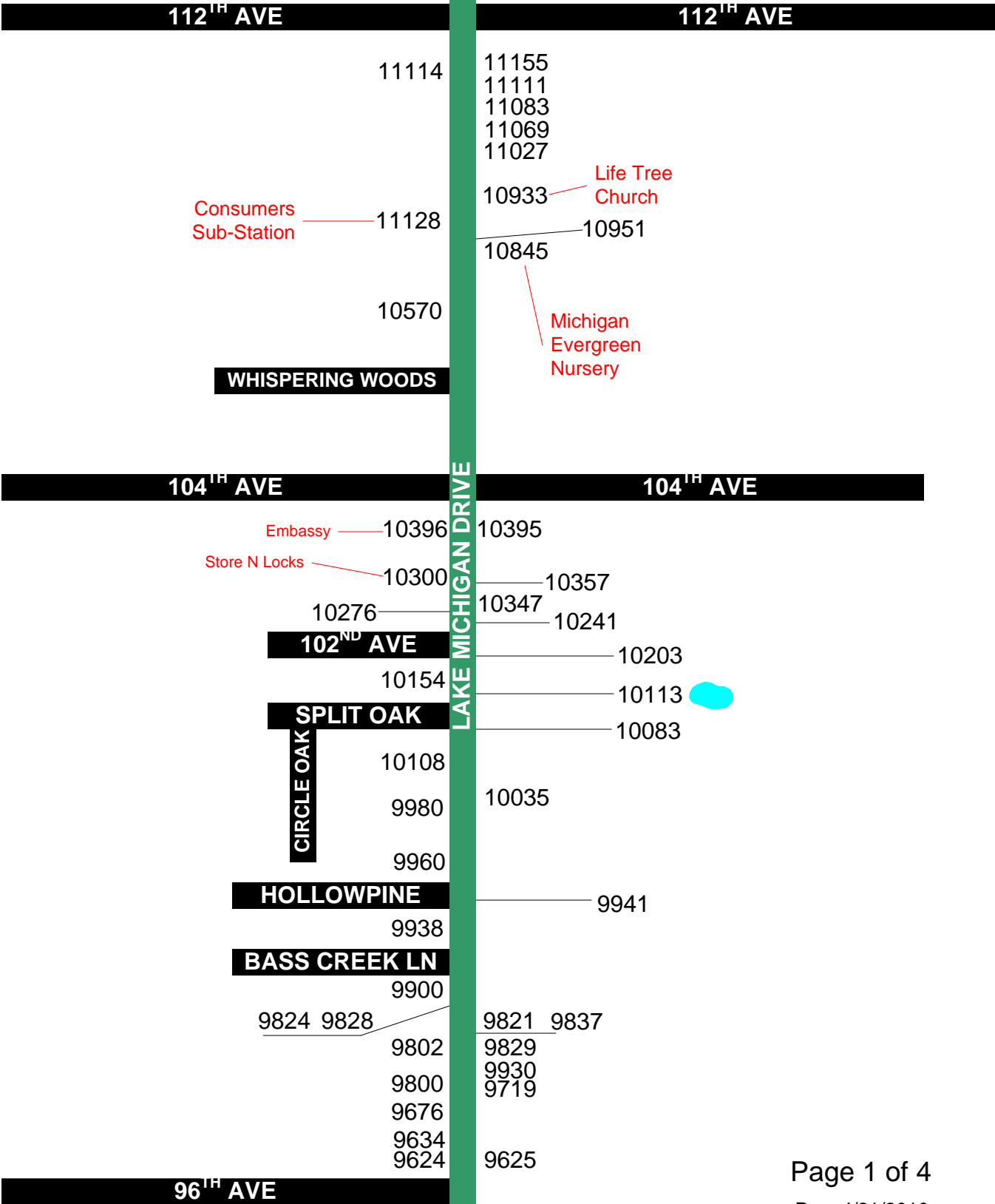
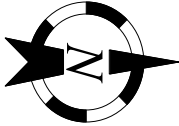
104<sup>th</sup> AVE

ALLEN DR

96<sup>th</sup> Ave

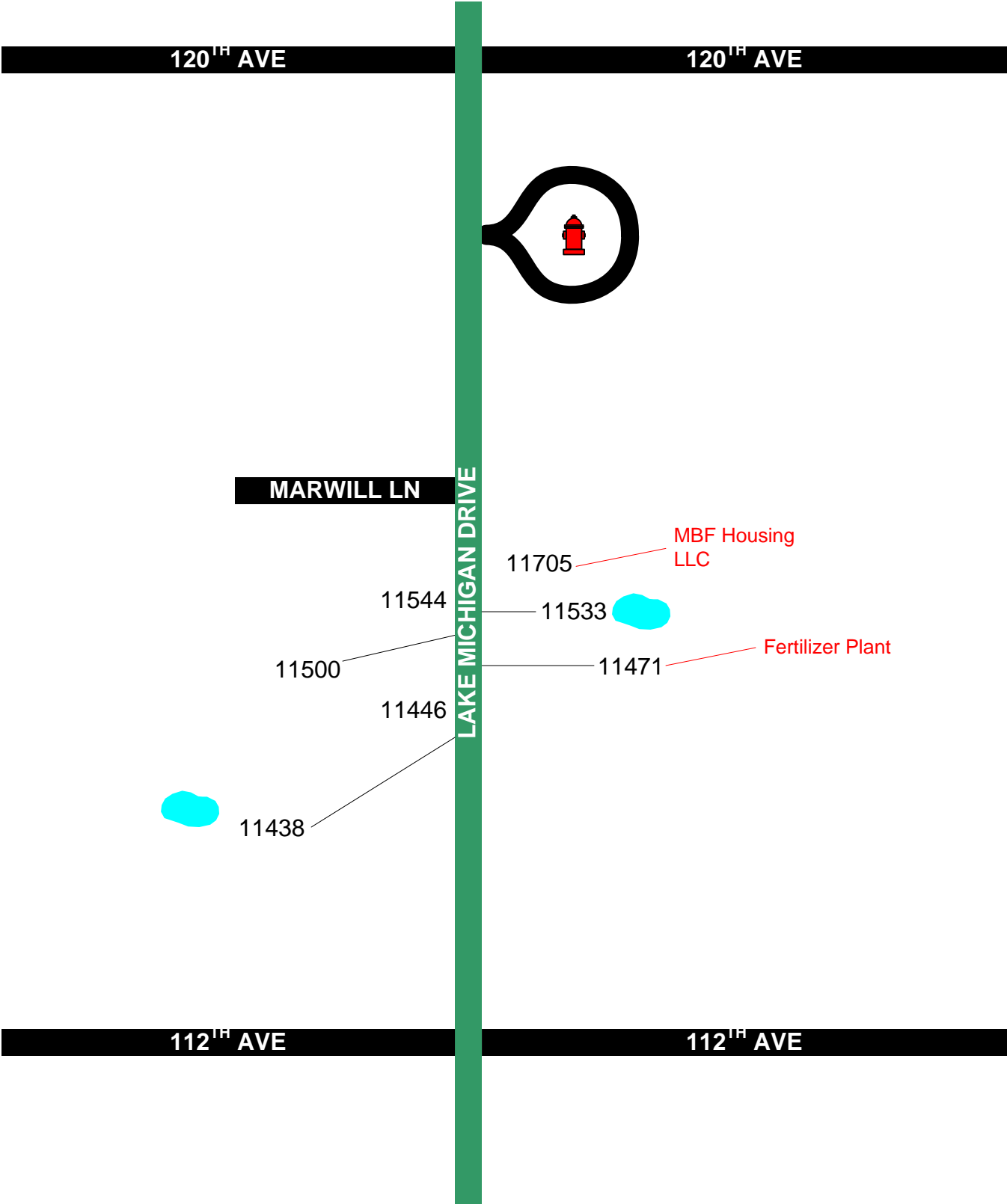
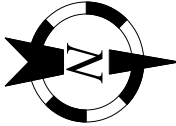
# Lake Michigan Drive

9624 - 11155



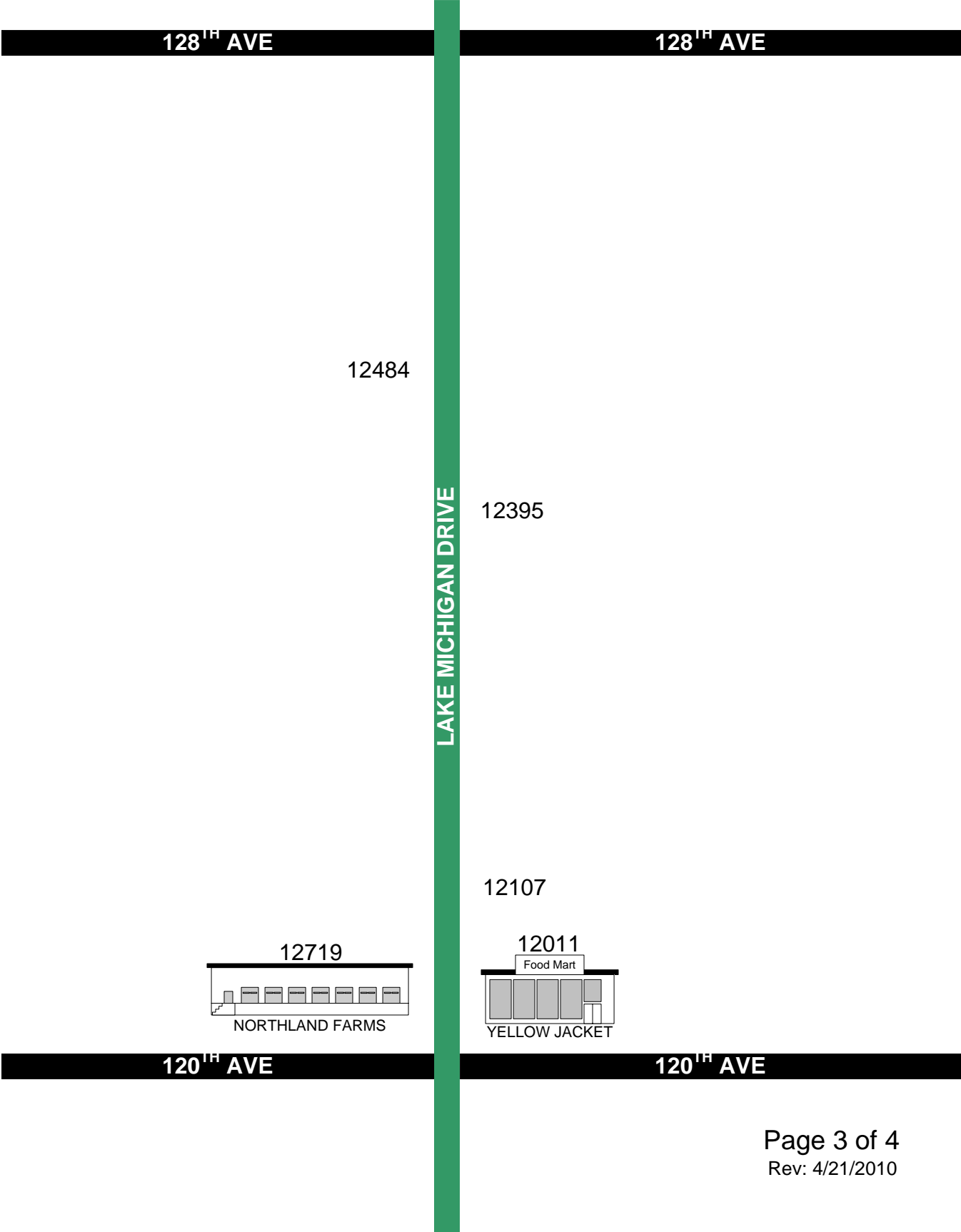
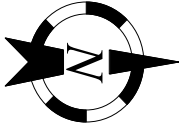
# Lake Michigan Drive

11438 - 11705



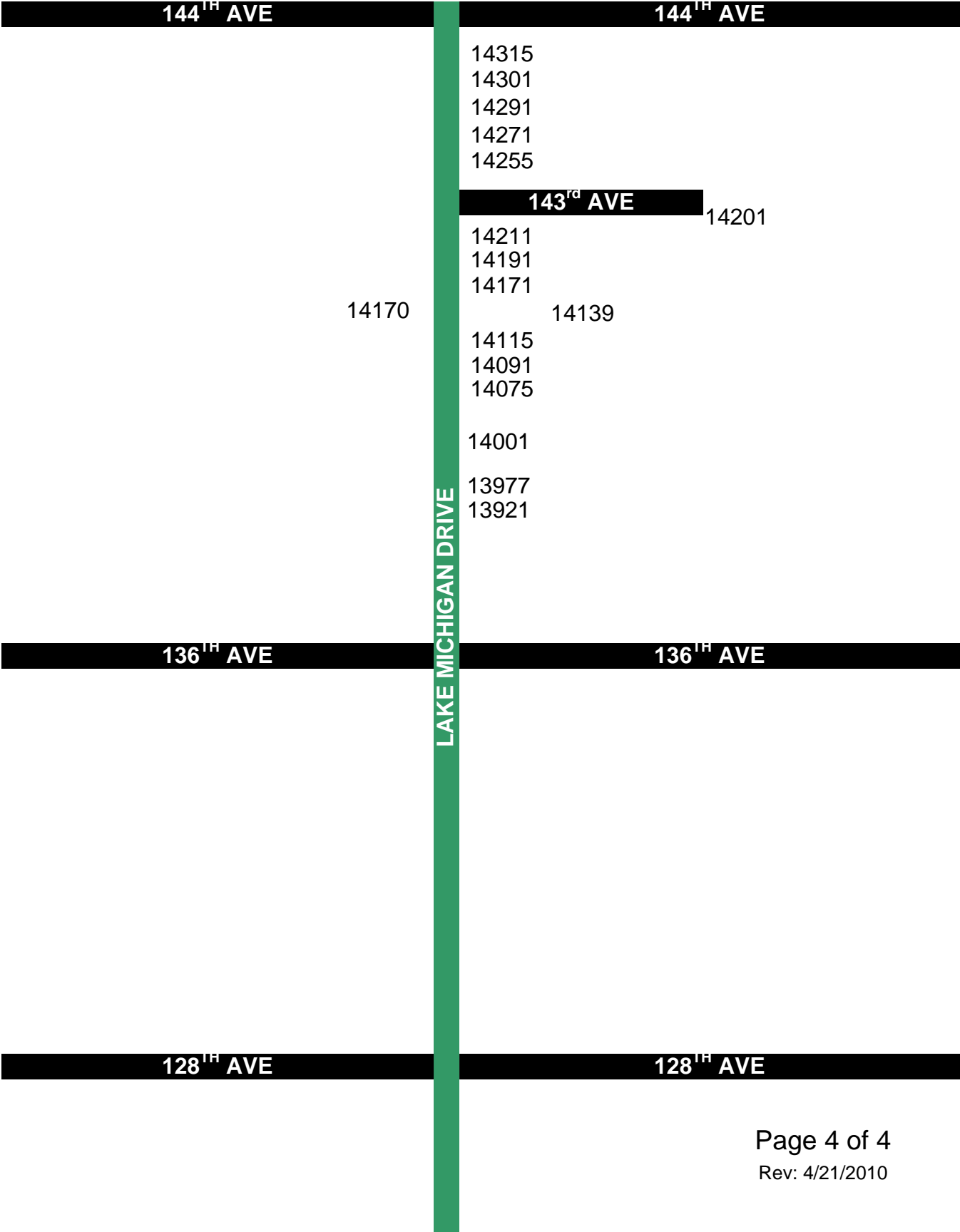
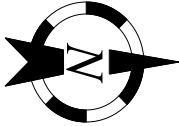
# Lake Michigan Drive

12011 - 12484

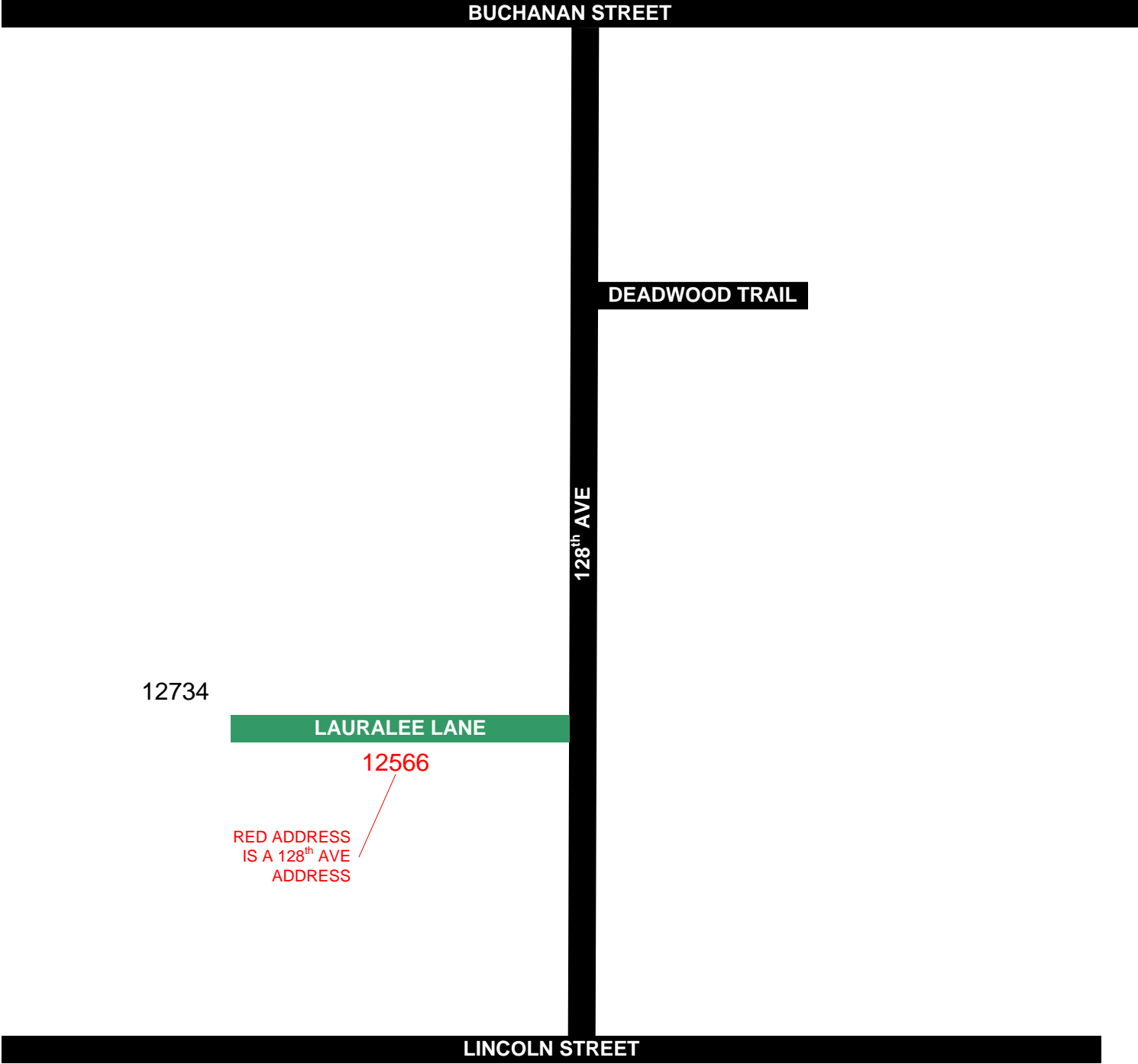


# Lake Michigan Drive

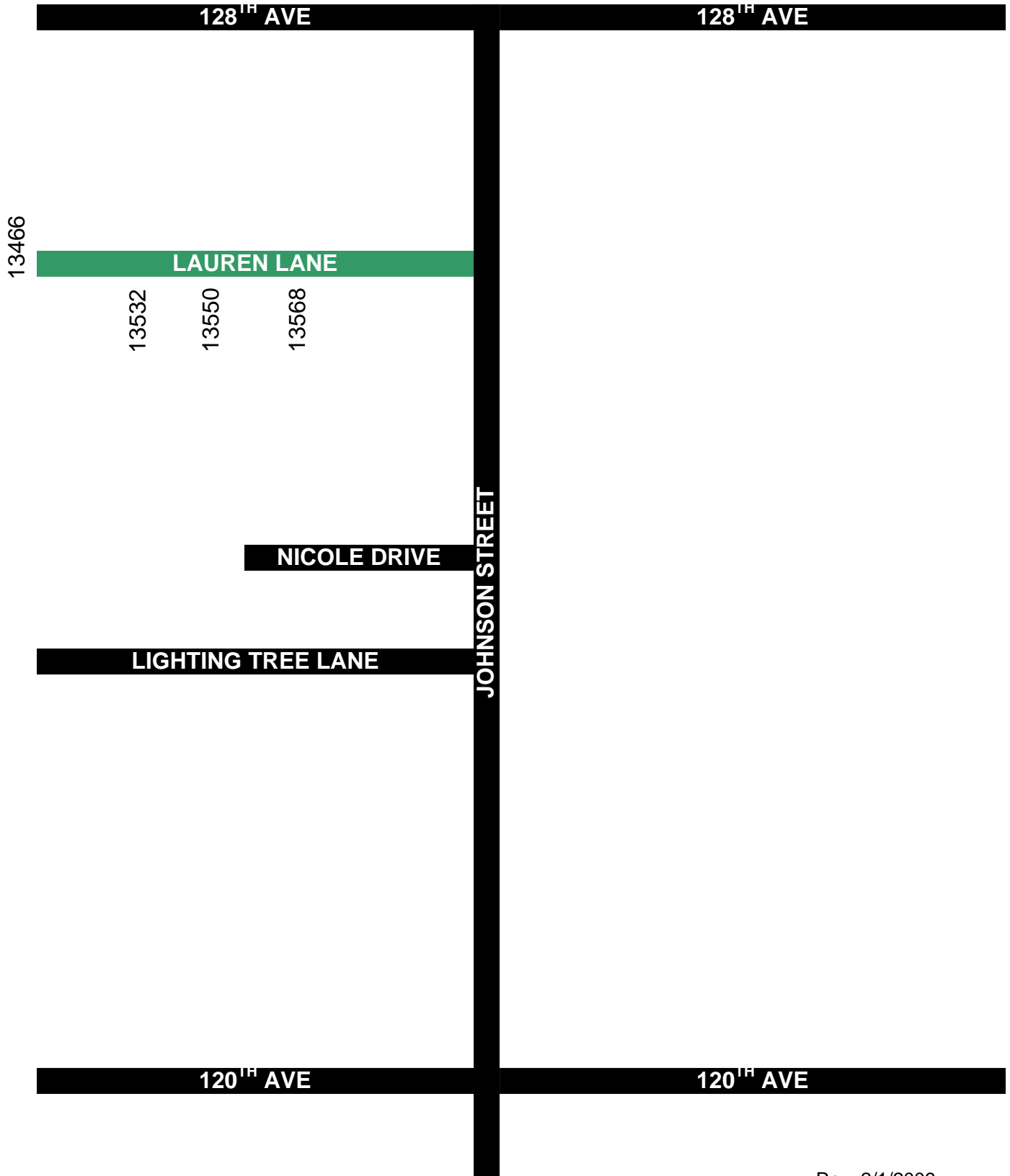
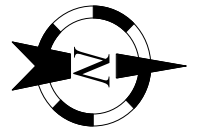
13921 - 14315



# Lauralee Lane



# Lauren Lane



13466

**LAUREN LANE**

13532

13550

13568

**NICOLE DRIVE**

**LIGHTING TREE LANE**

**JOHNSON STREET**

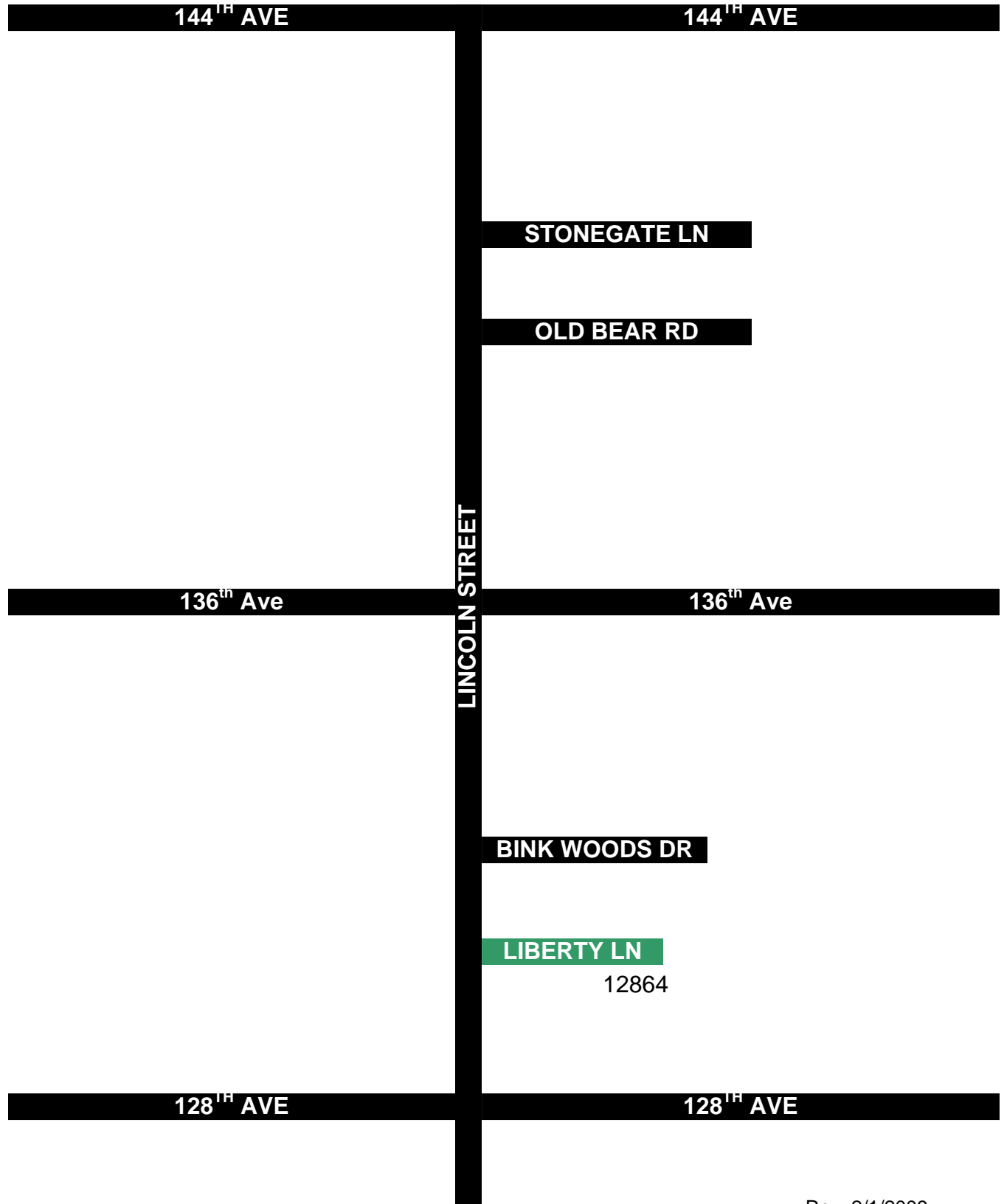
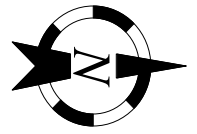
**128<sup>TH</sup> AVE**

**128<sup>TH</sup> AVE**

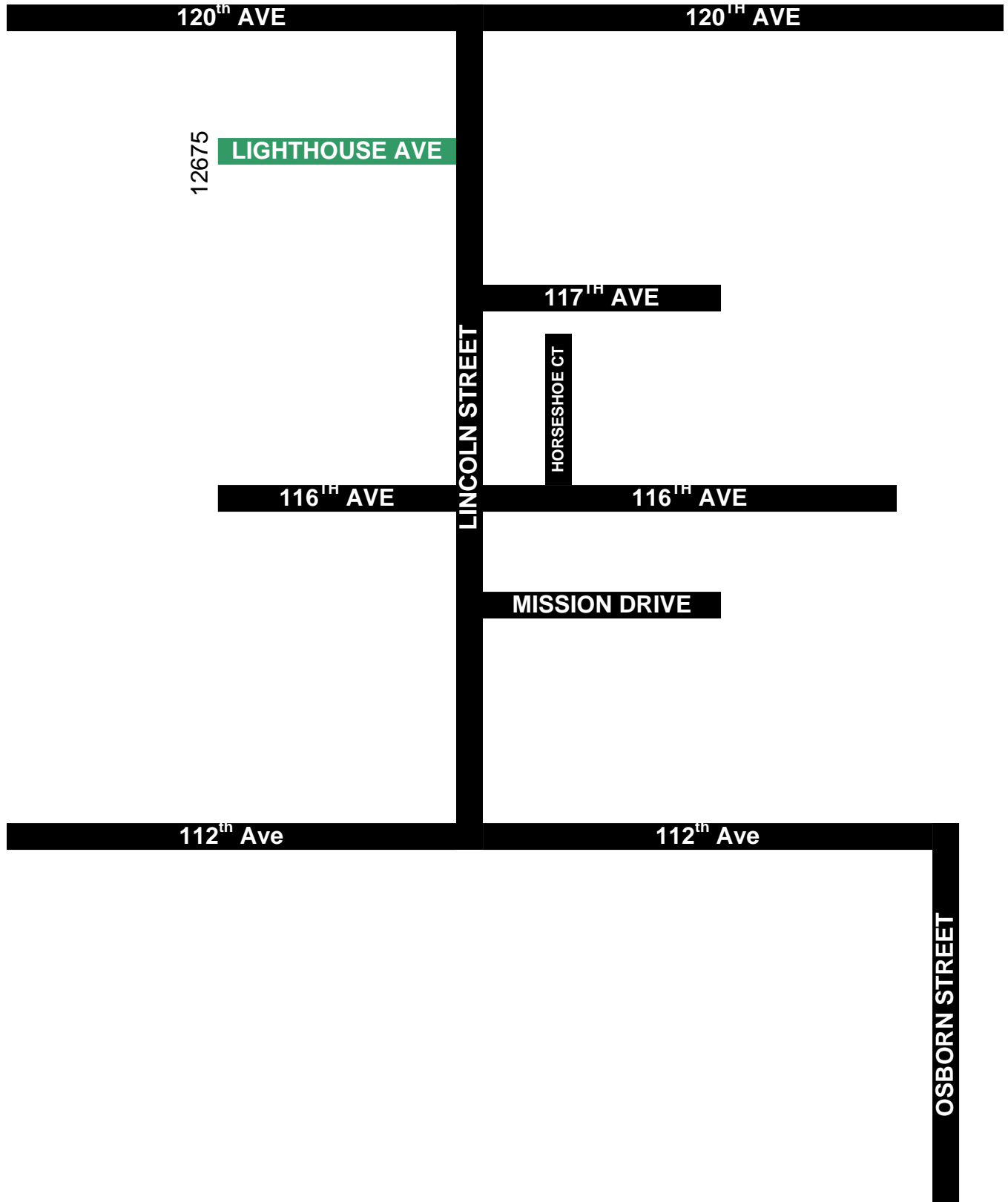
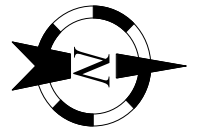
**120<sup>TH</sup> AVE**

**120<sup>TH</sup> AVE**

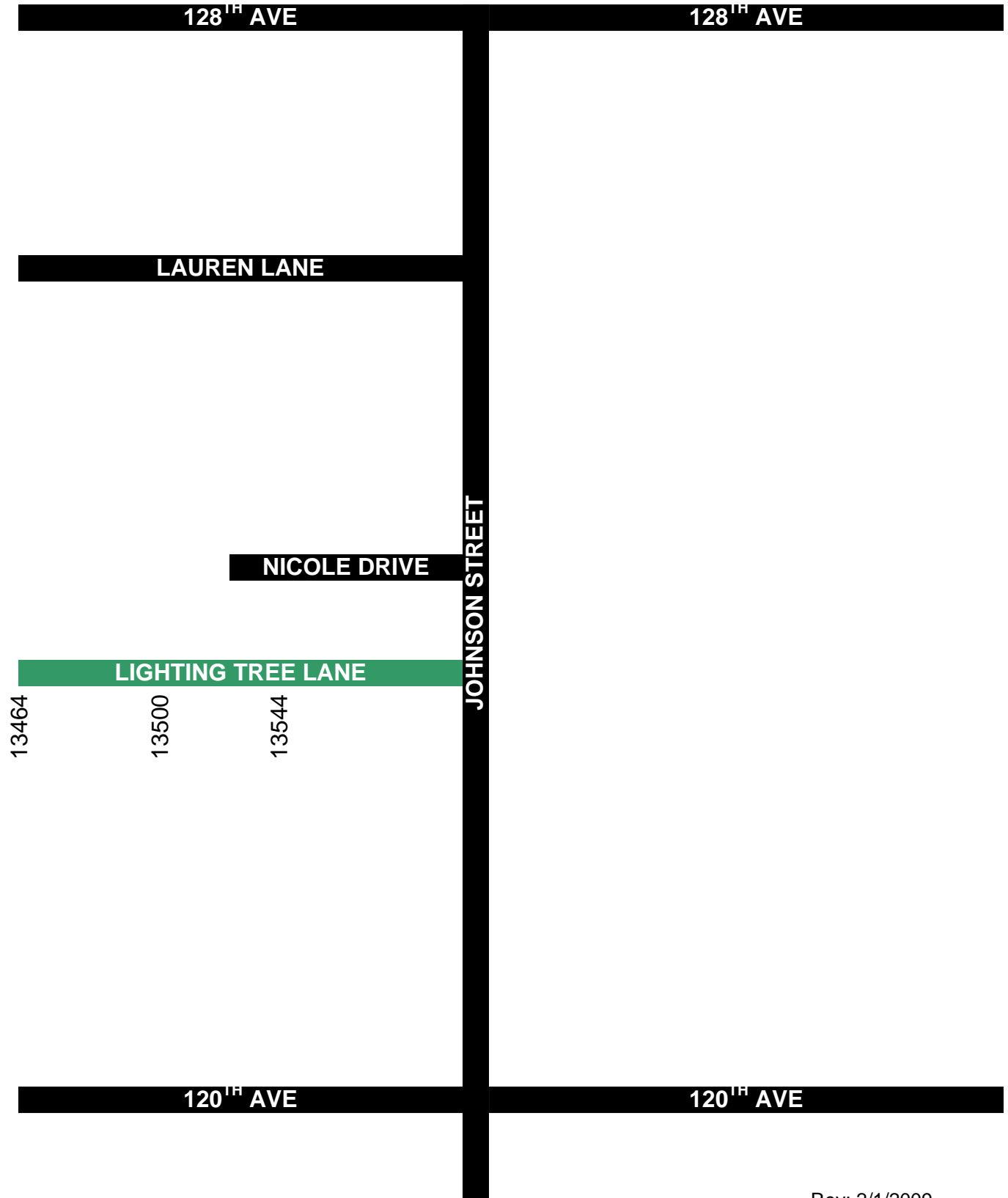
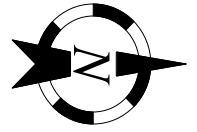
# Liberty Ln



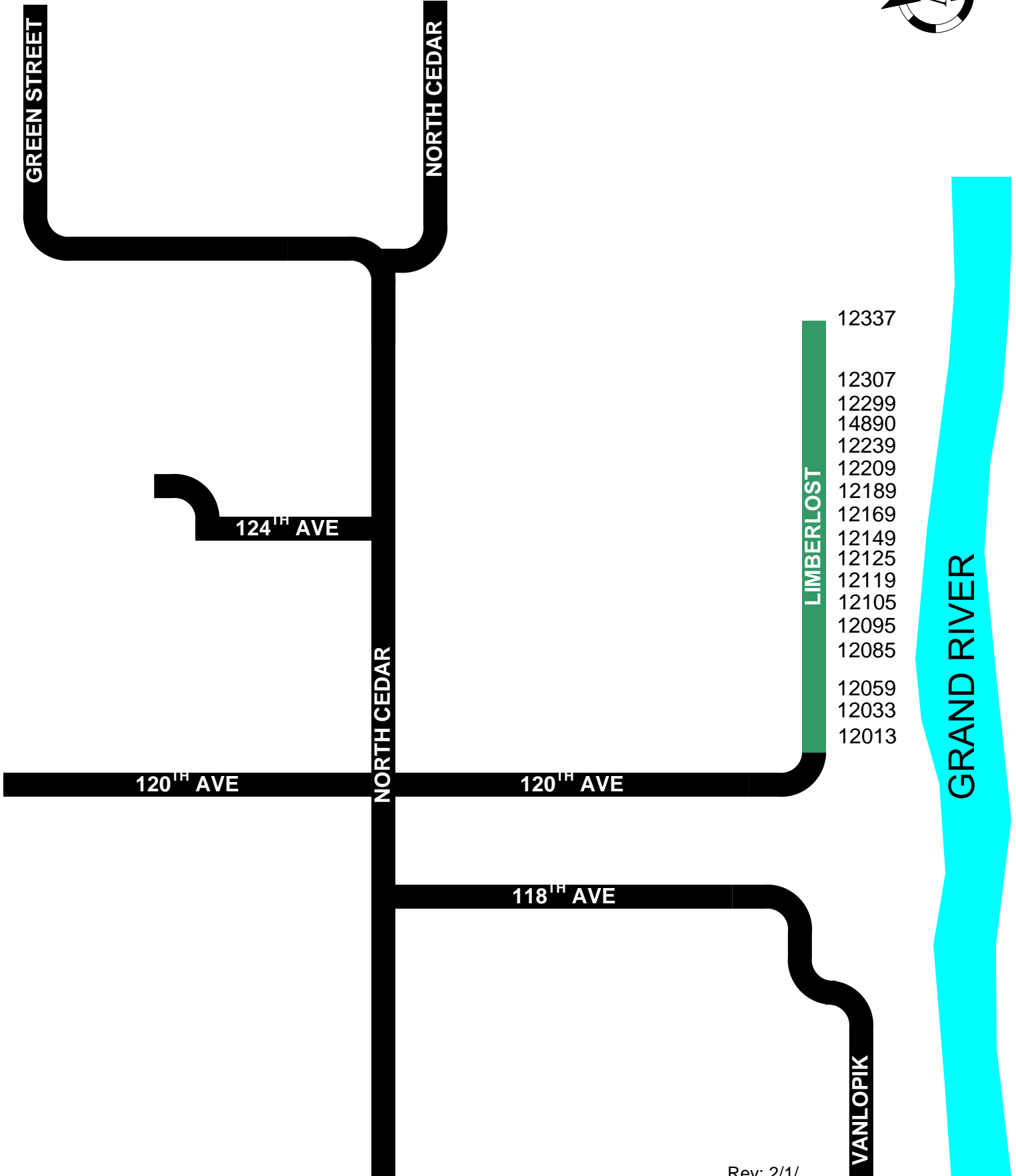
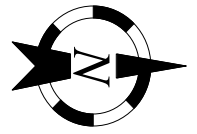
# Lighthouse Ave



# Lighting Tree Lane

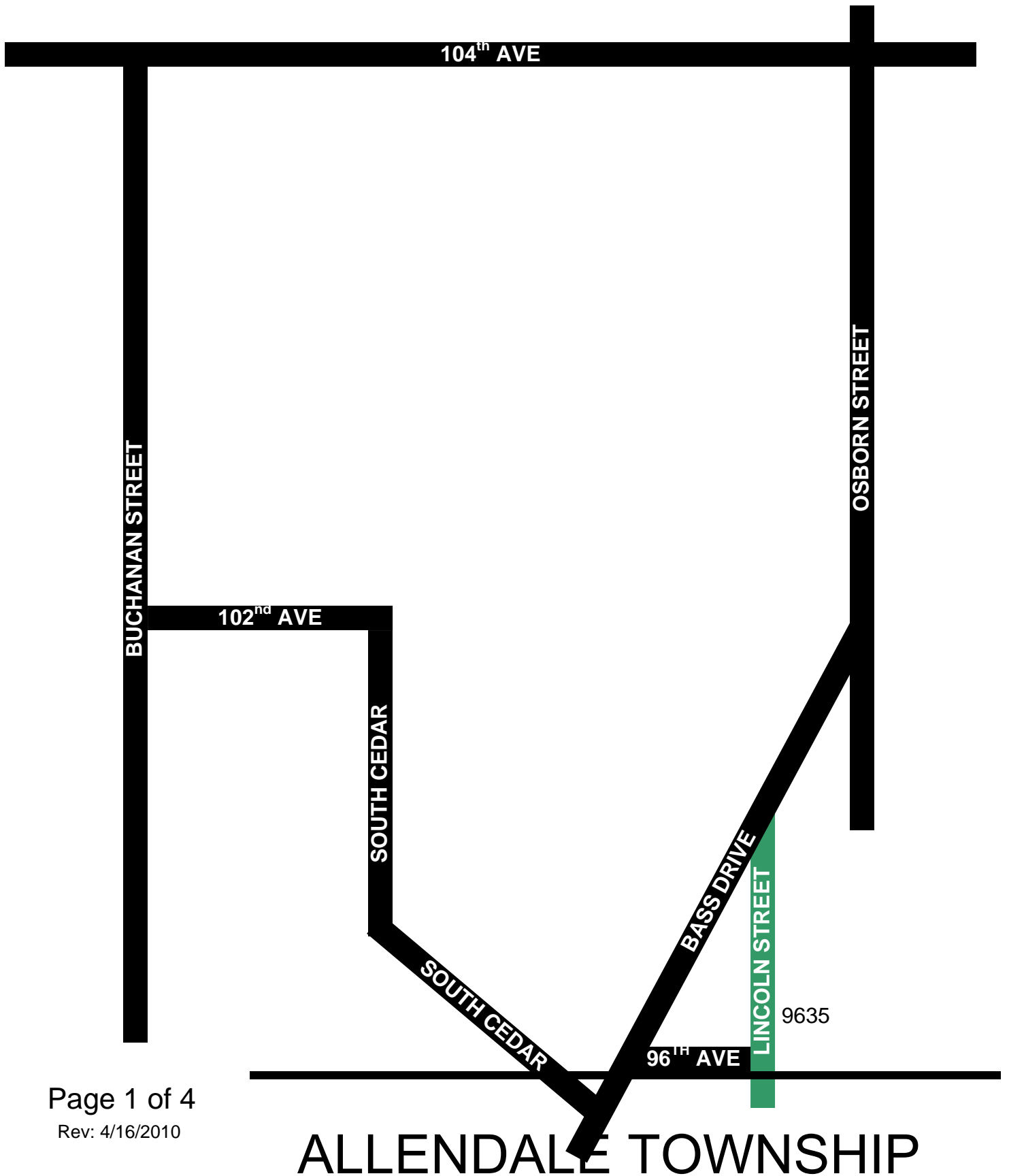
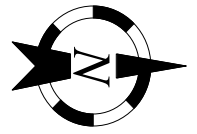


# Limber Lost



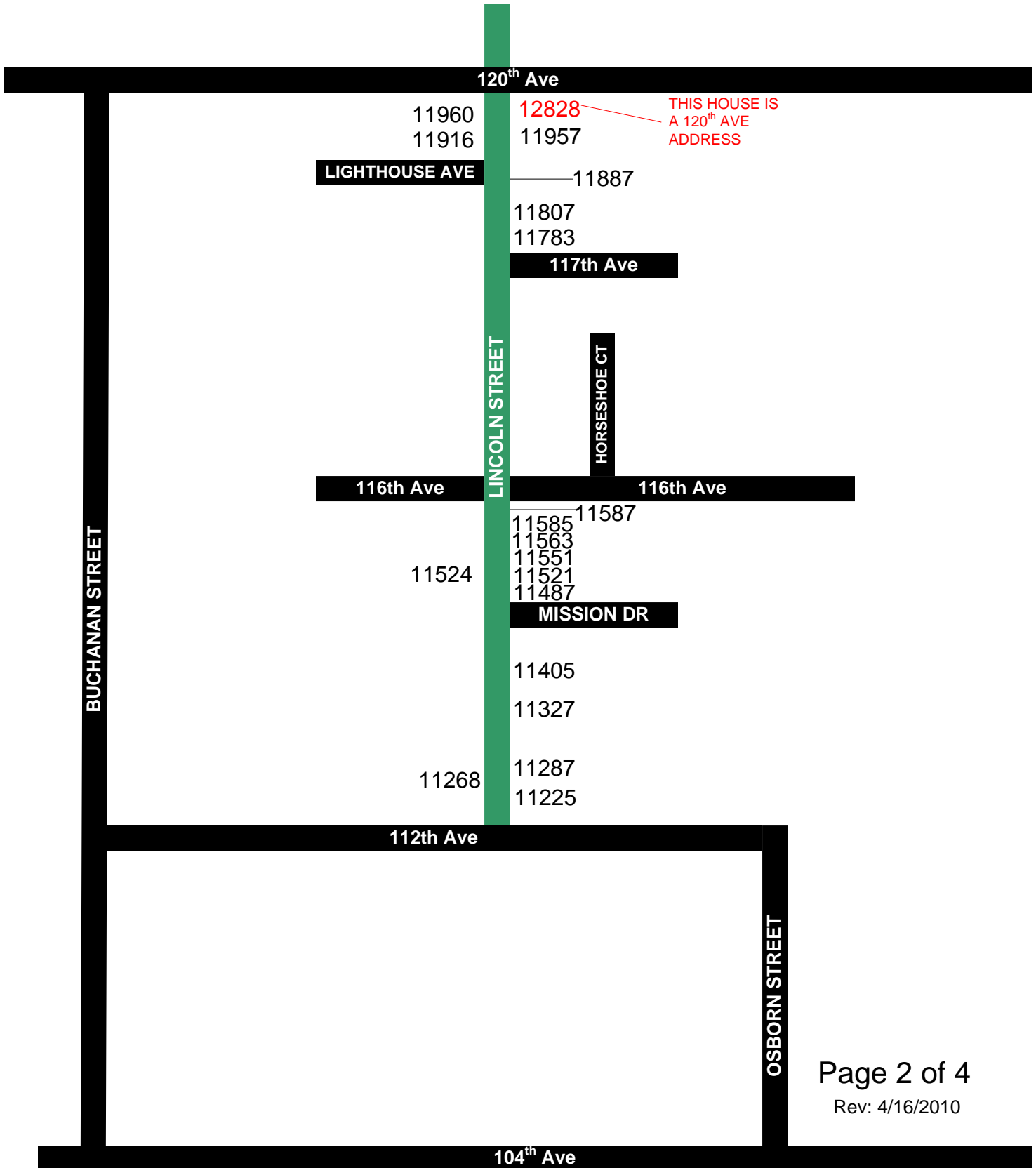
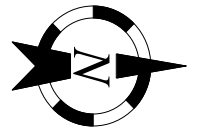
# Lincoln Street

9635



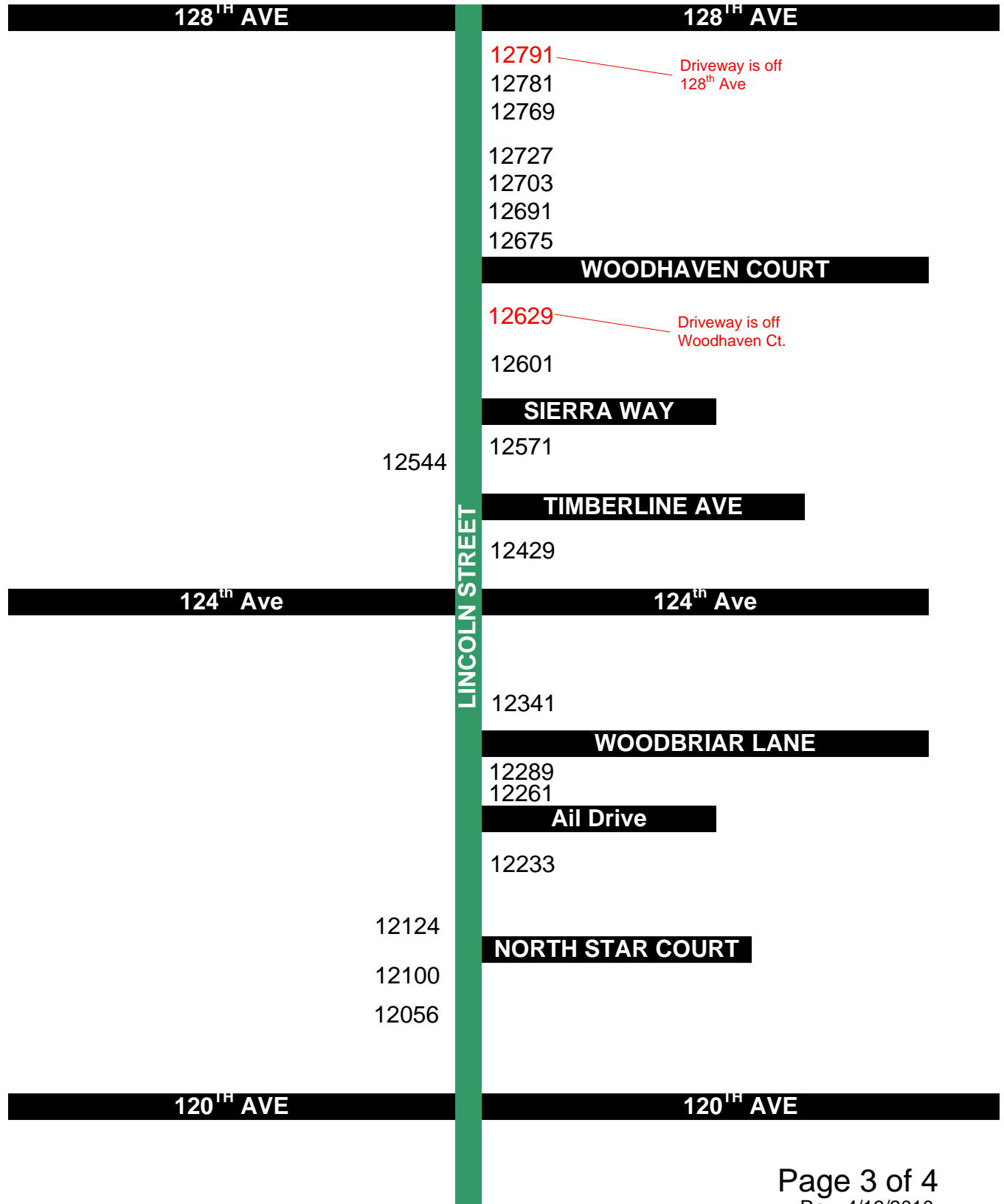
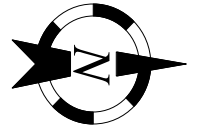
# Lincoln Street

11225 - 11960



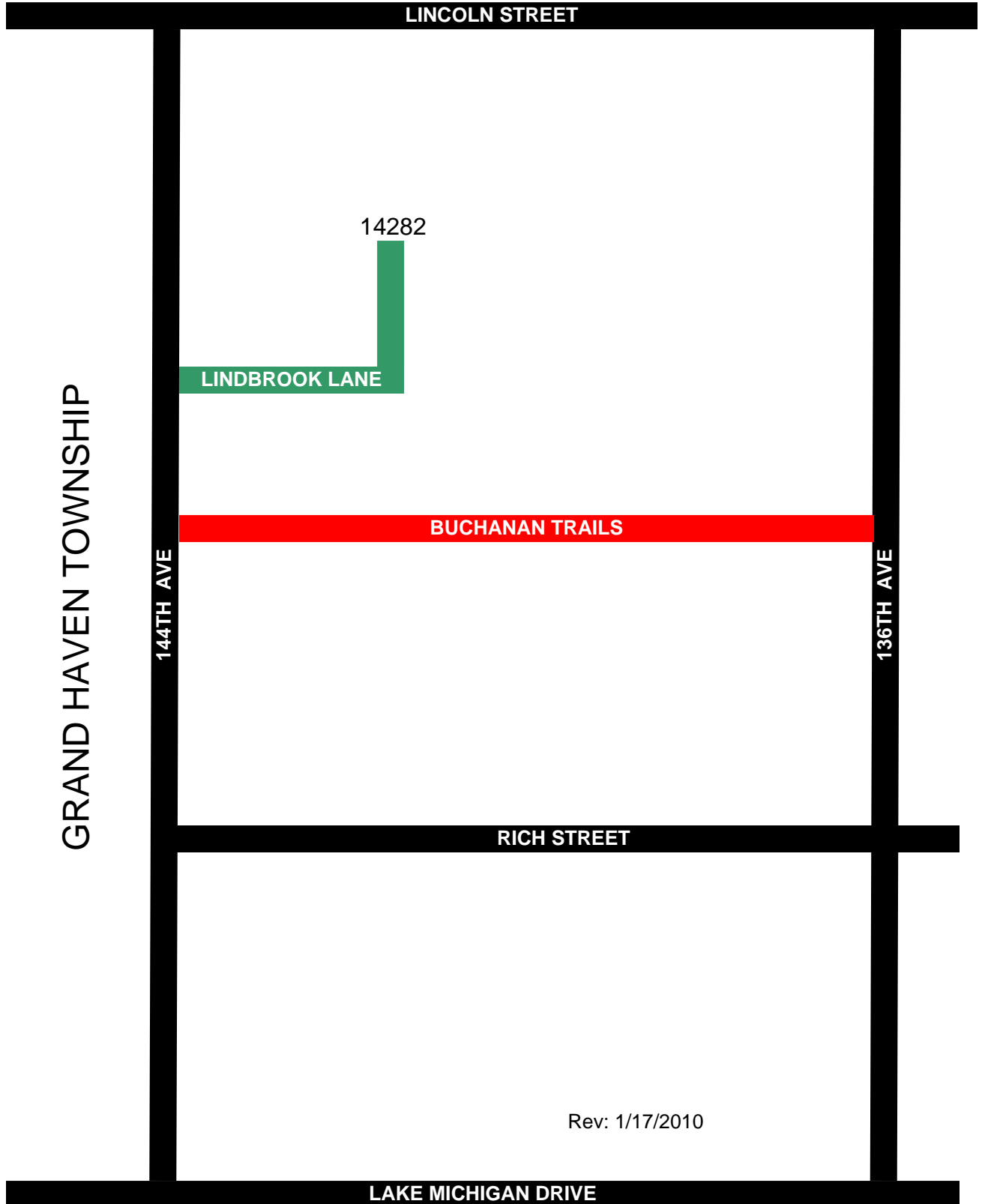
# Lincoln Street

12056 - 12791



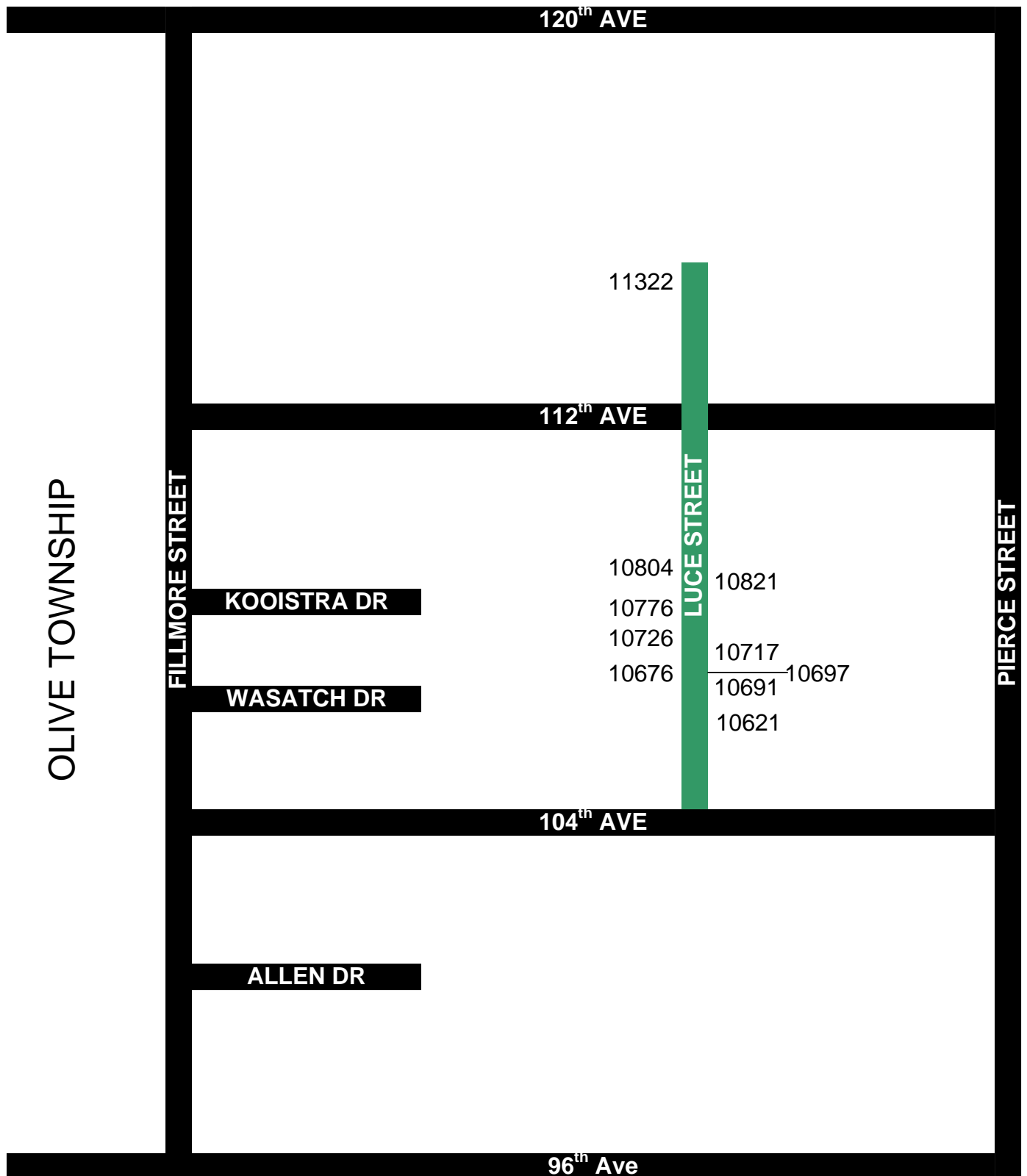
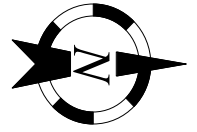


# Lindbrook Lane

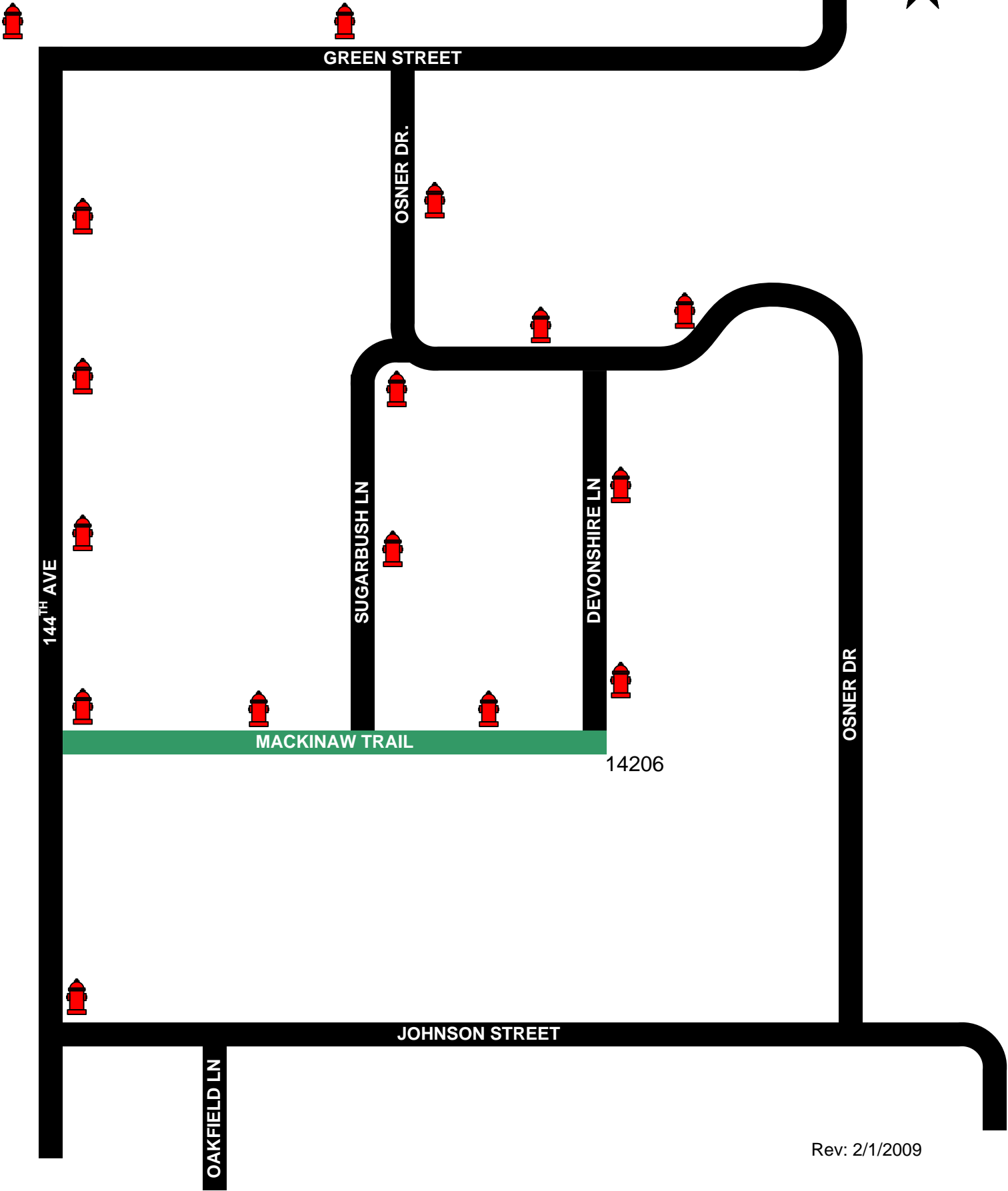


Rev: 1/17/2010

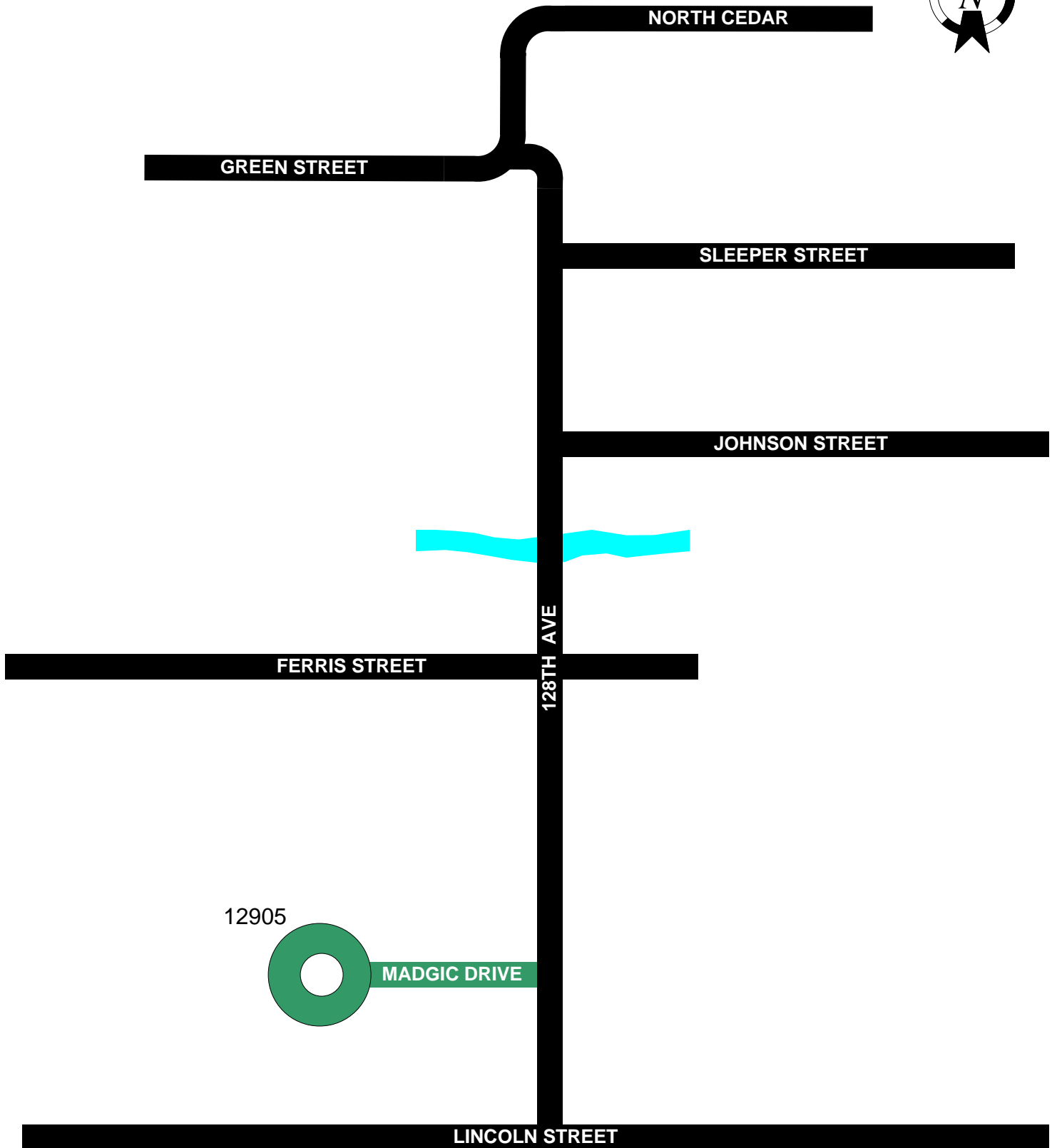
# Luce Street



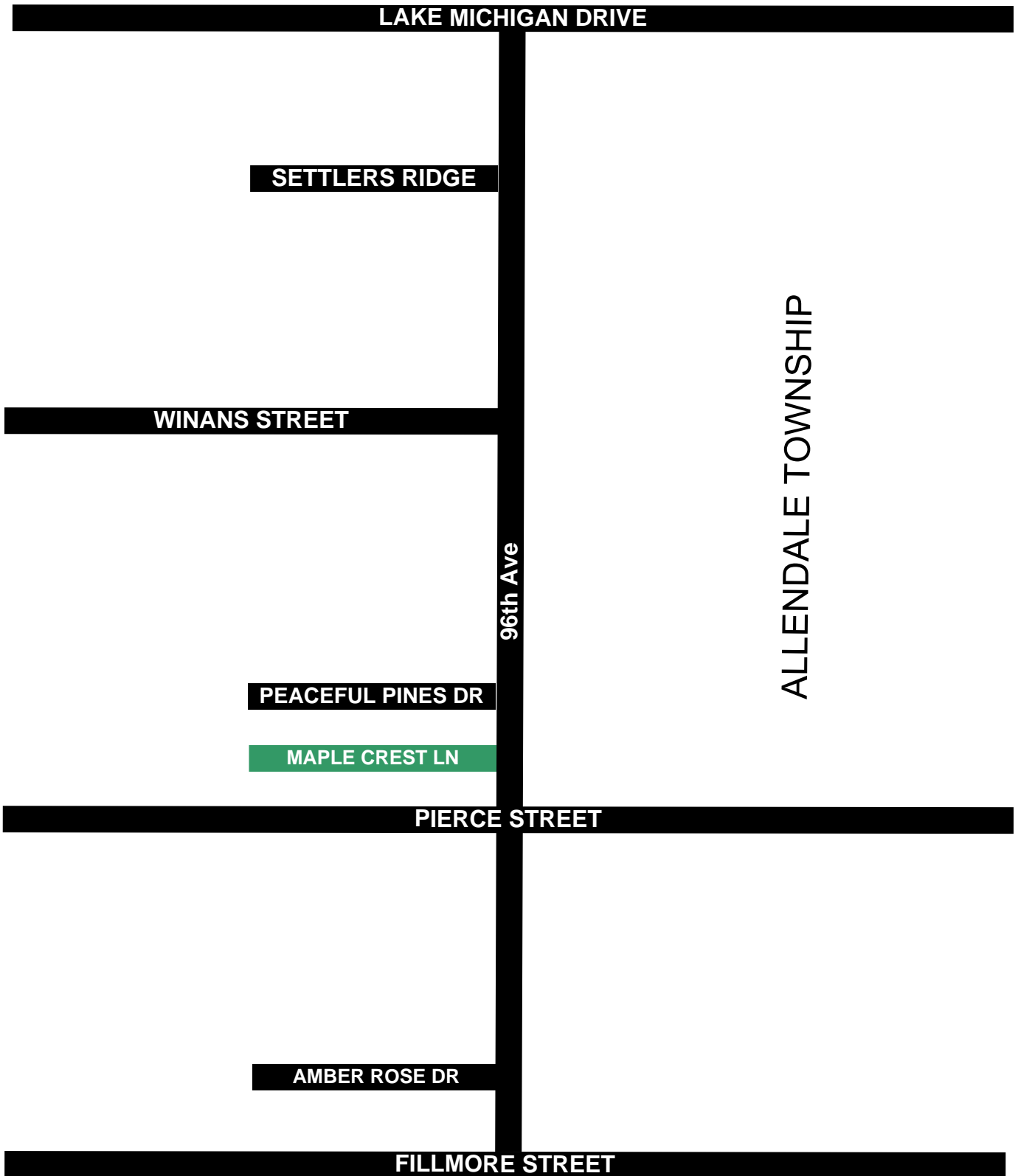
# Mackinaw Trail



# Madgic Drive



# Maplecrest Lane



OLIVE TOWNSHIP

Rev: 1/17/2010

BLENDON TOWNSHIP

# Marwill Lane



120<sup>TH</sup> AVE

120<sup>TH</sup> AVE



11181

MARWILL LN

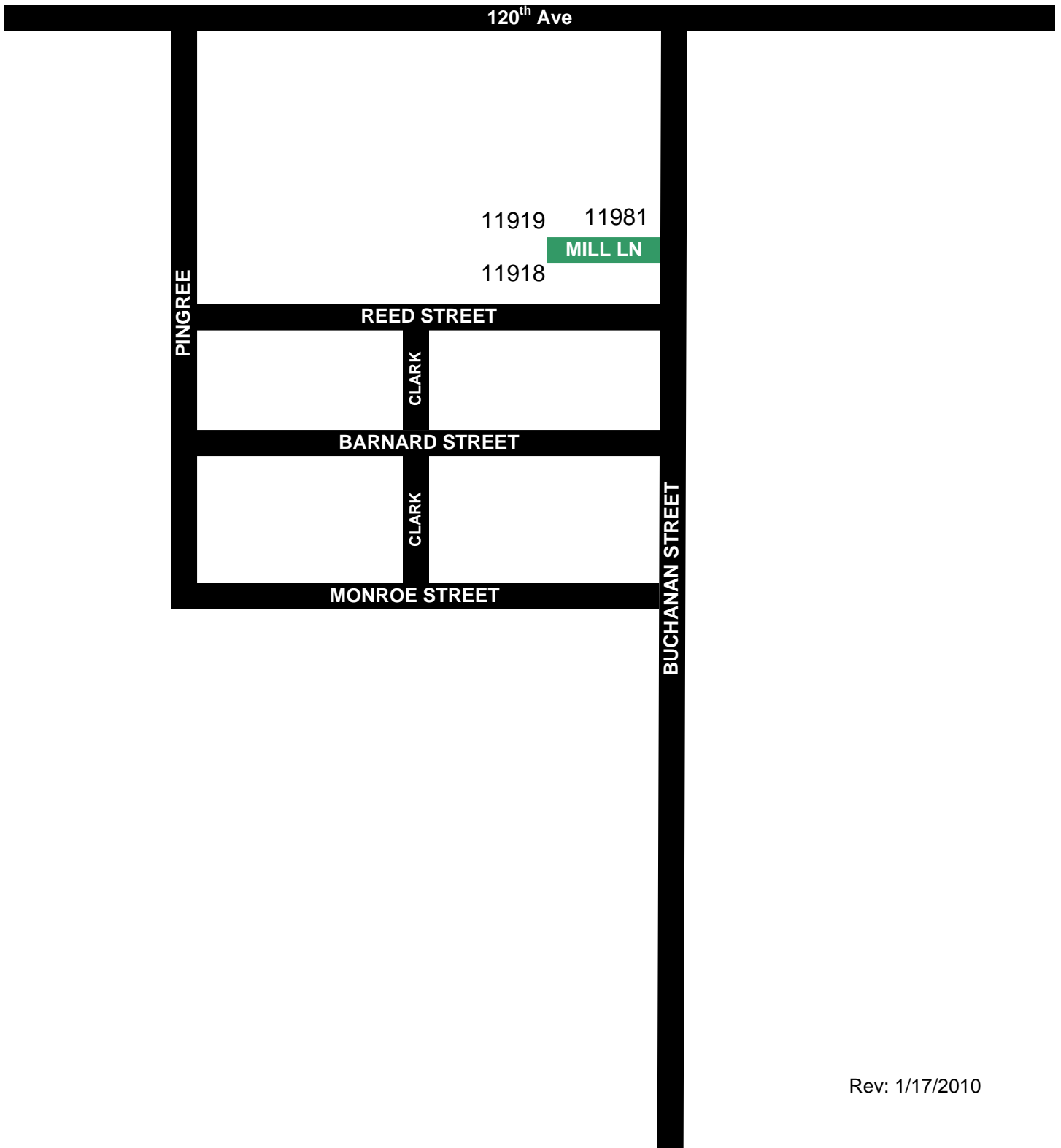
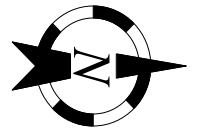
11180

LAKE MICHIGAN DRIVE

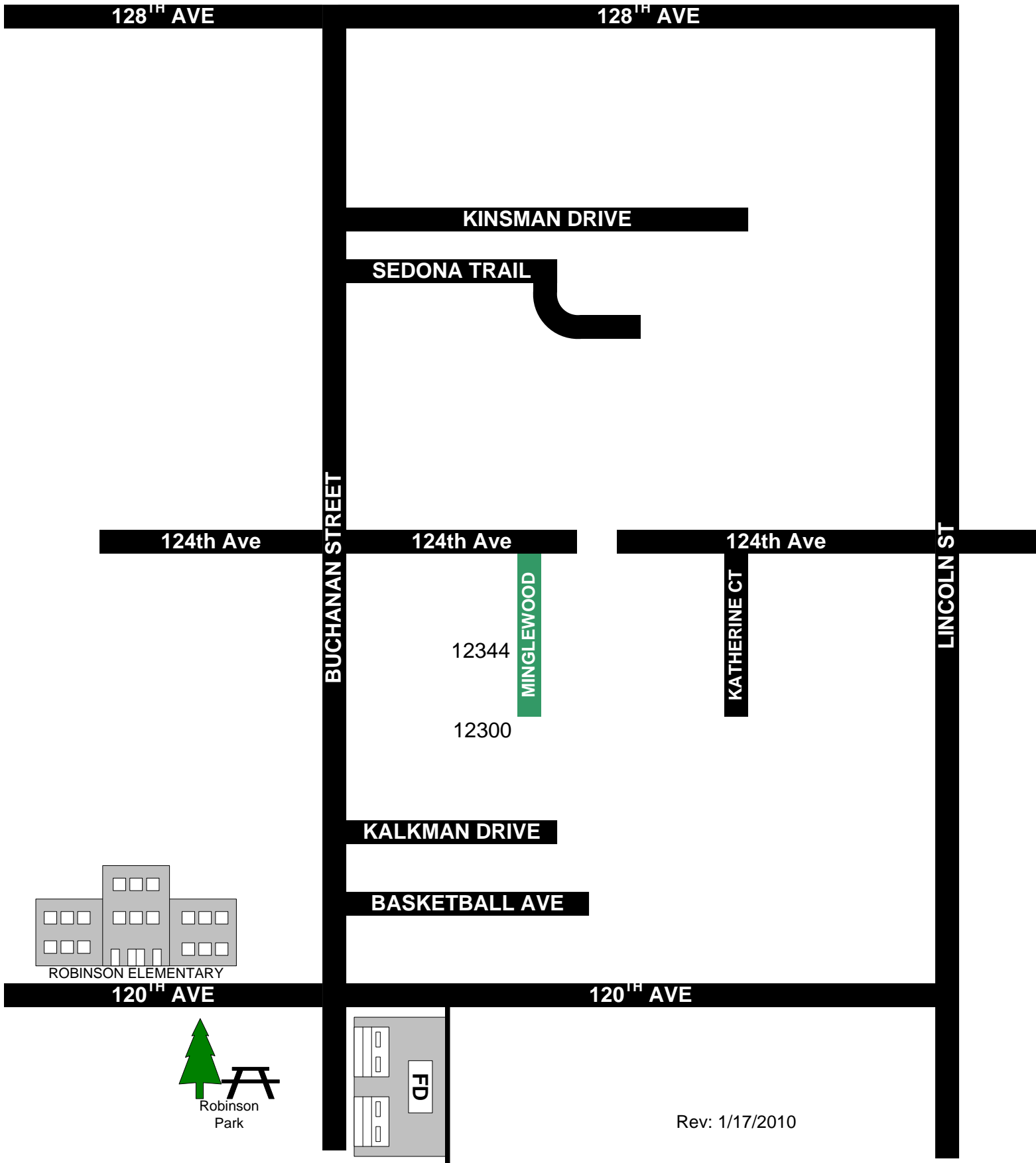
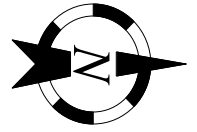
112<sup>TH</sup> AVE

112<sup>TH</sup> AVE

# Mill Lane

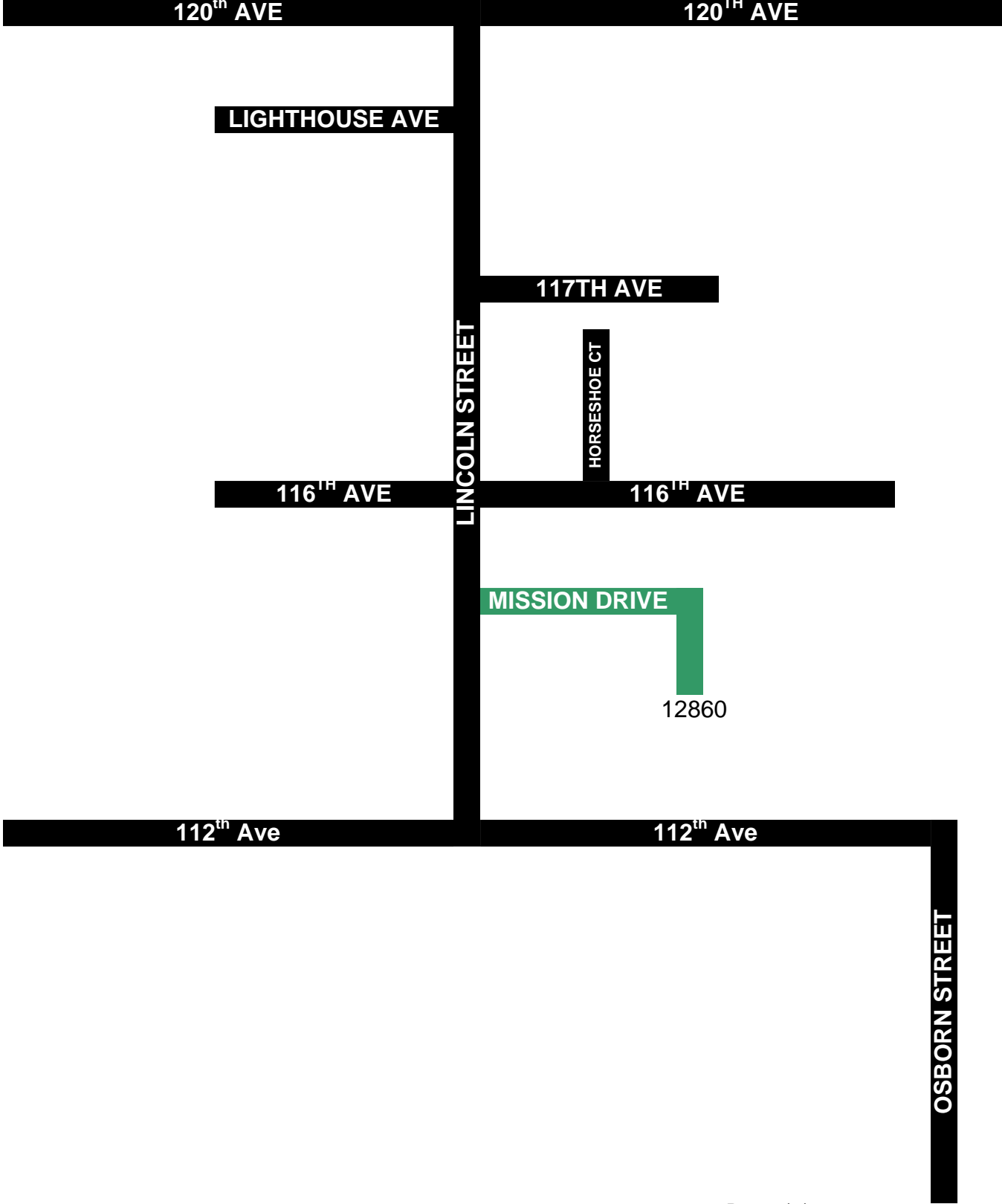
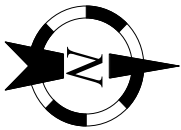


# Minglewood Drive

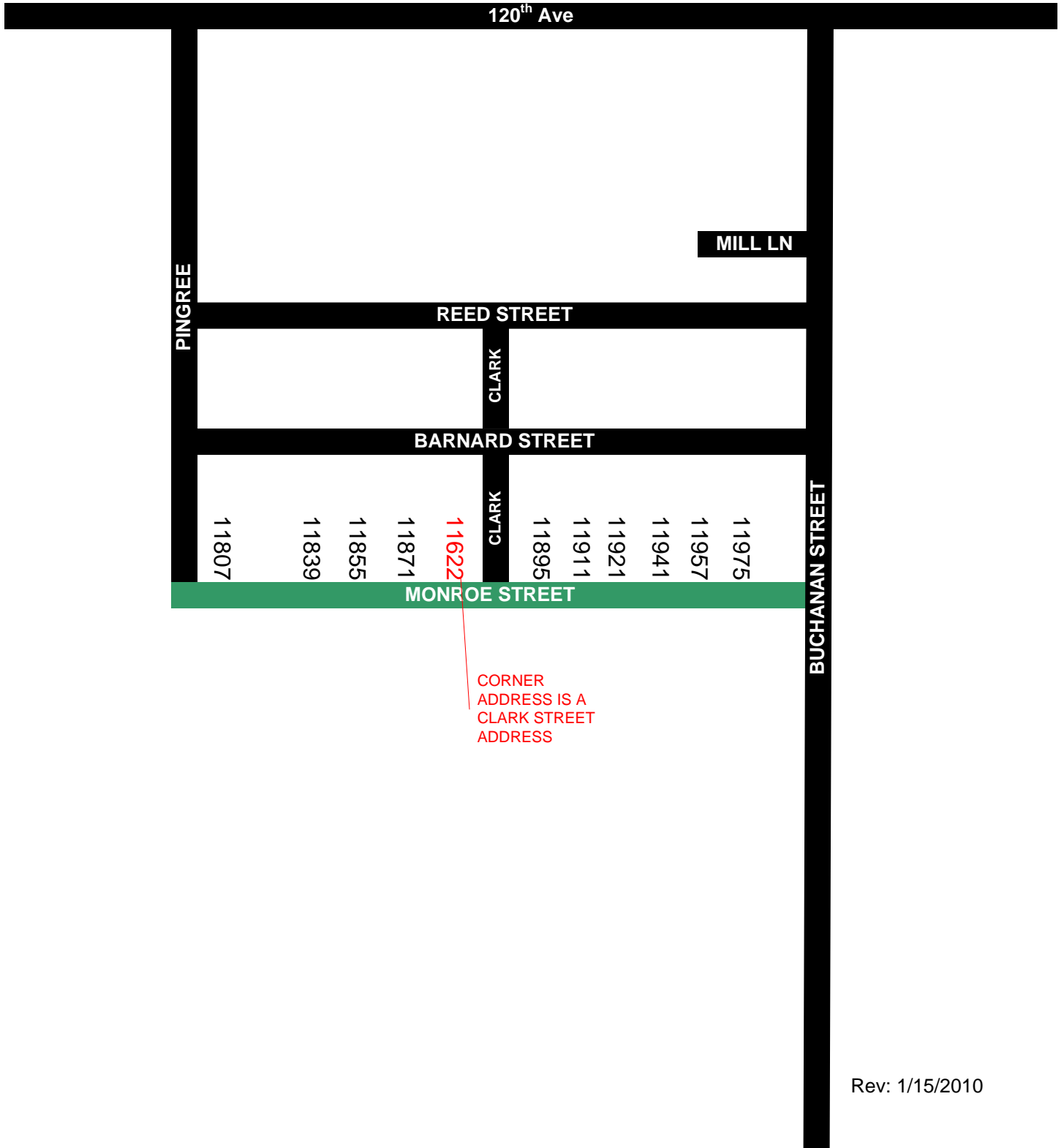
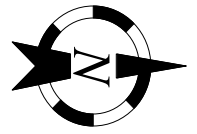


Rev: 1/17/2010

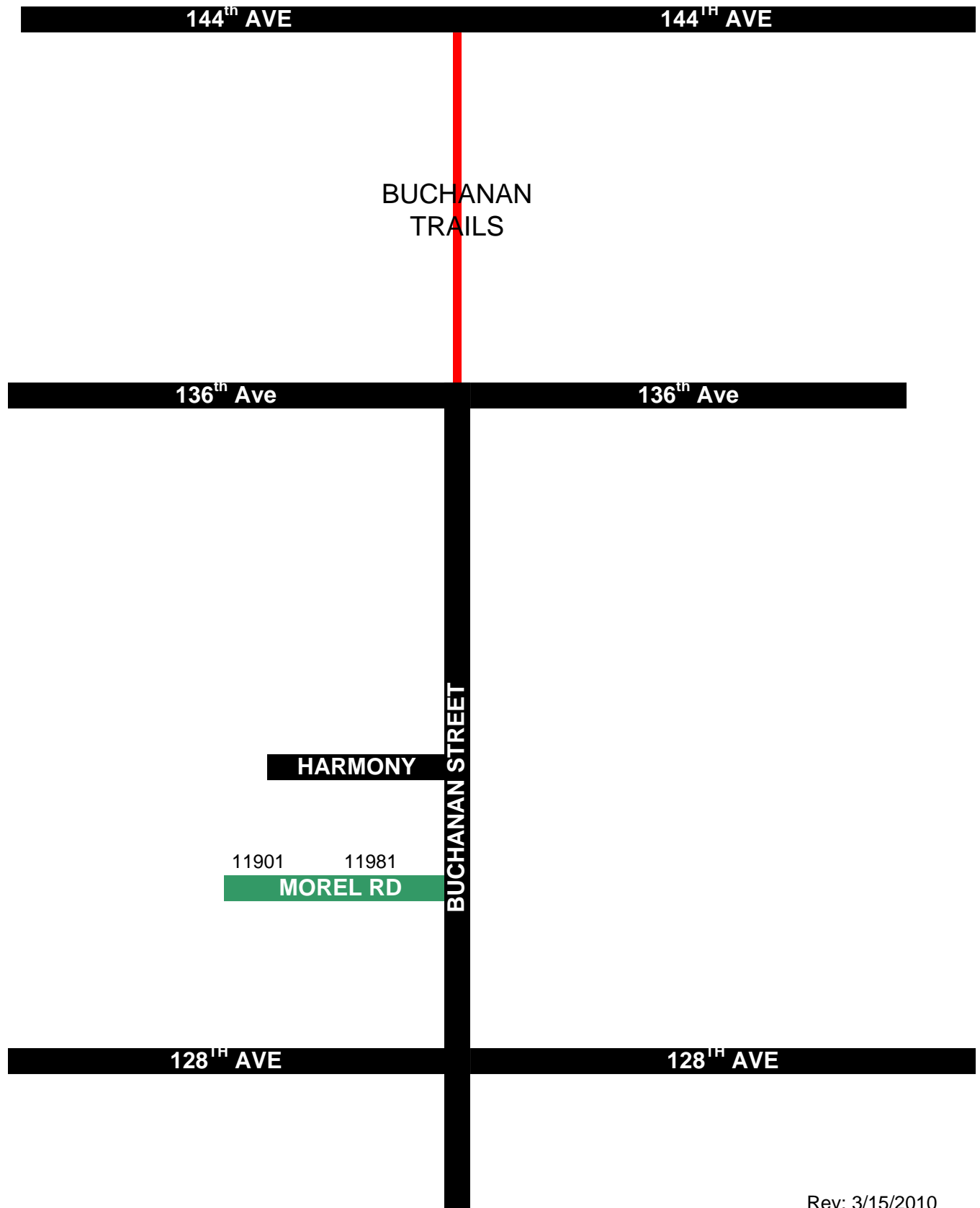
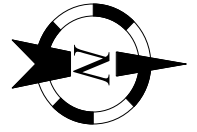
# Mission Drive



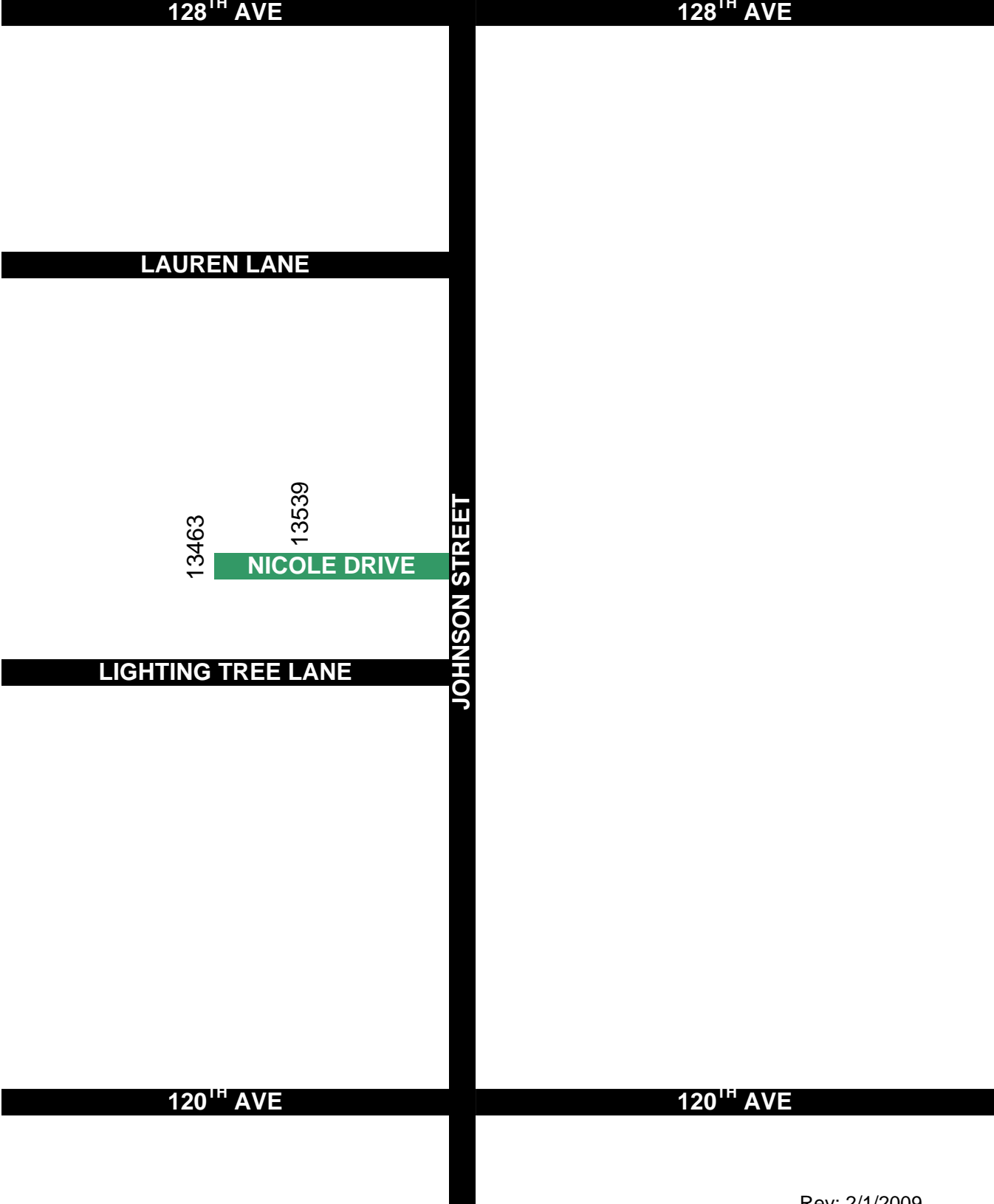
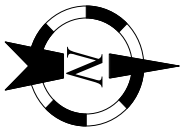
# Monroe Street



# Morel Road

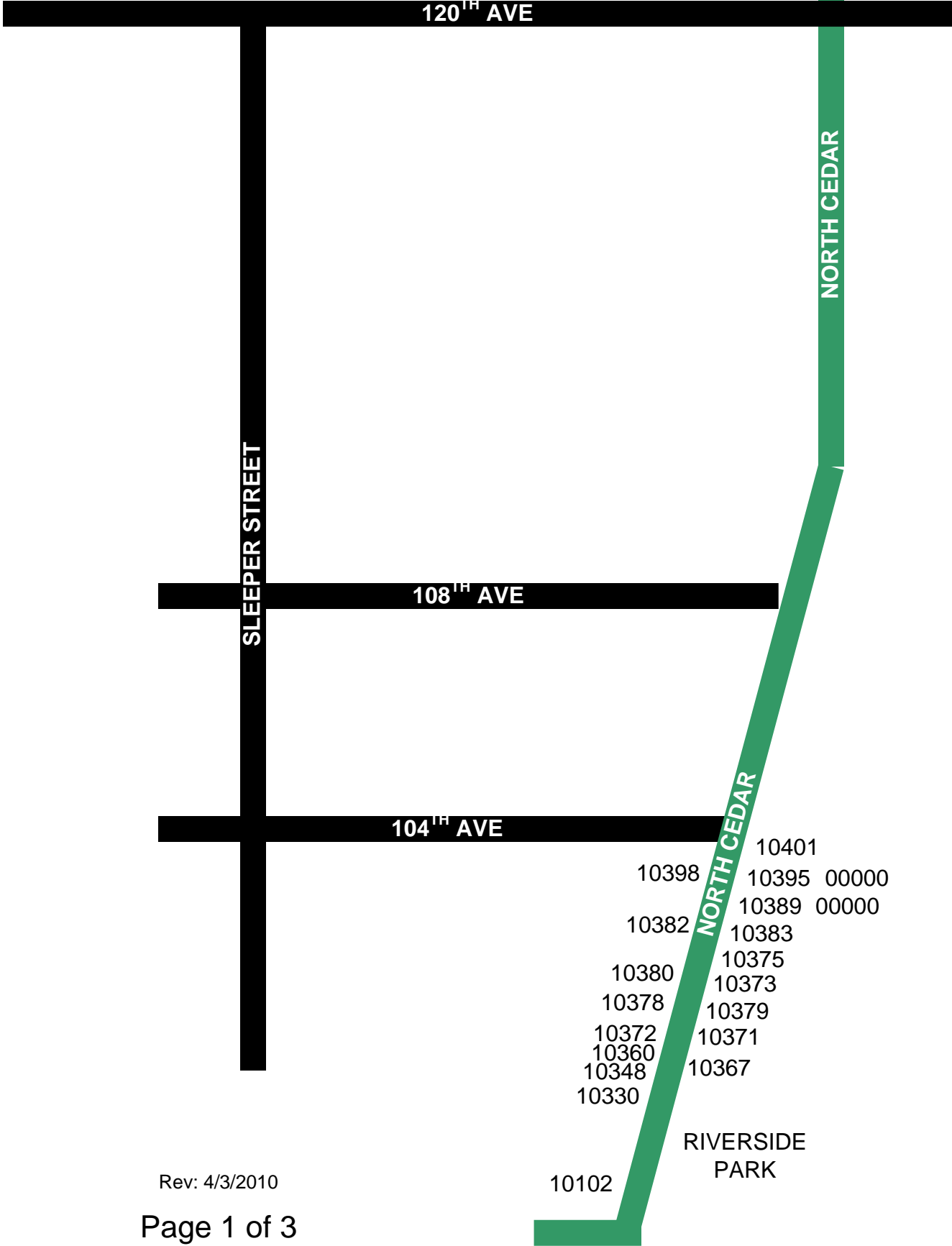
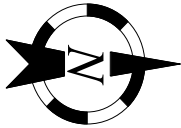


# Nicole Drive



# North Cedar

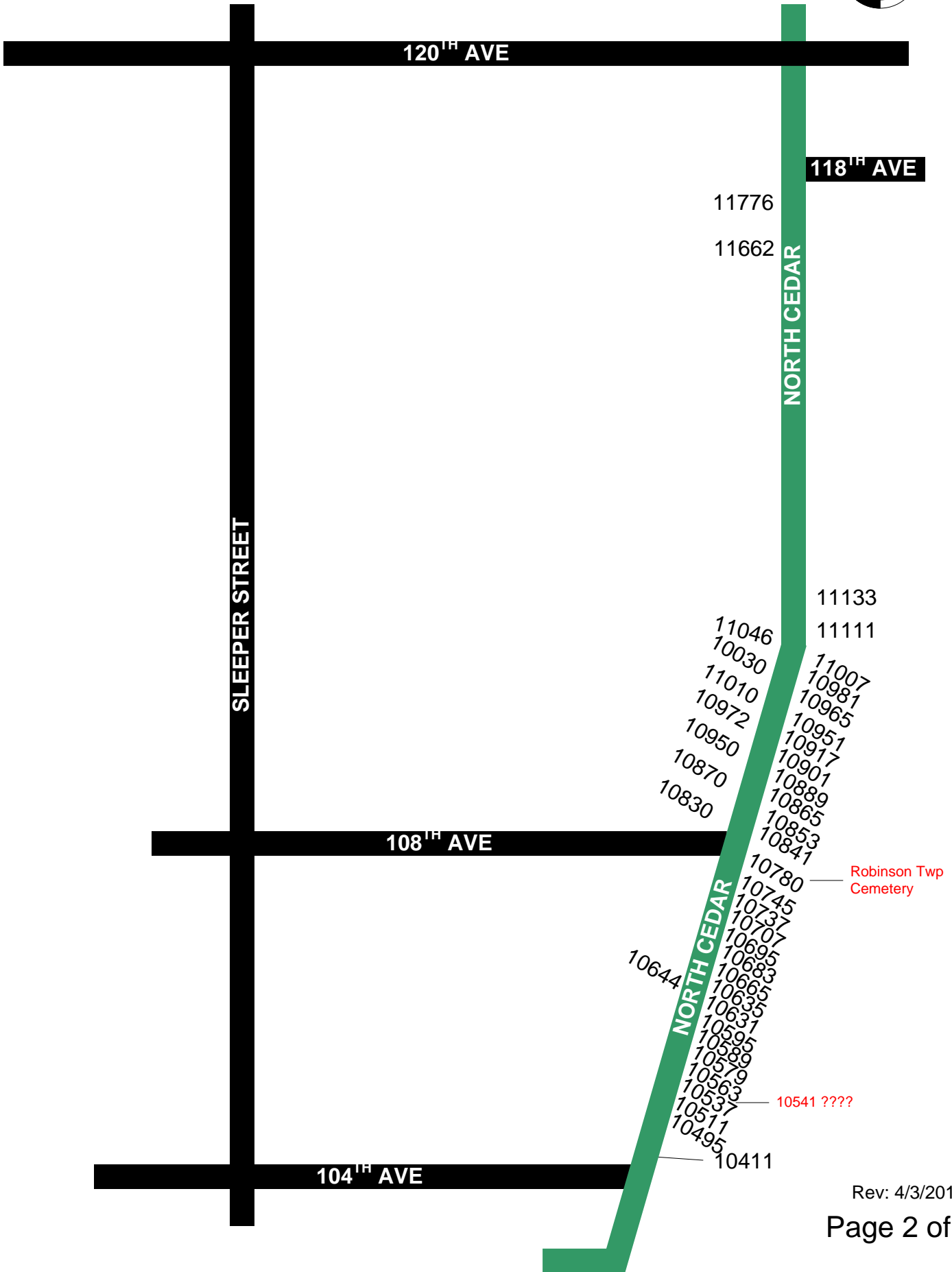
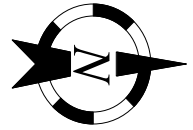
10201 - 10401



Rev: 4/3/2010

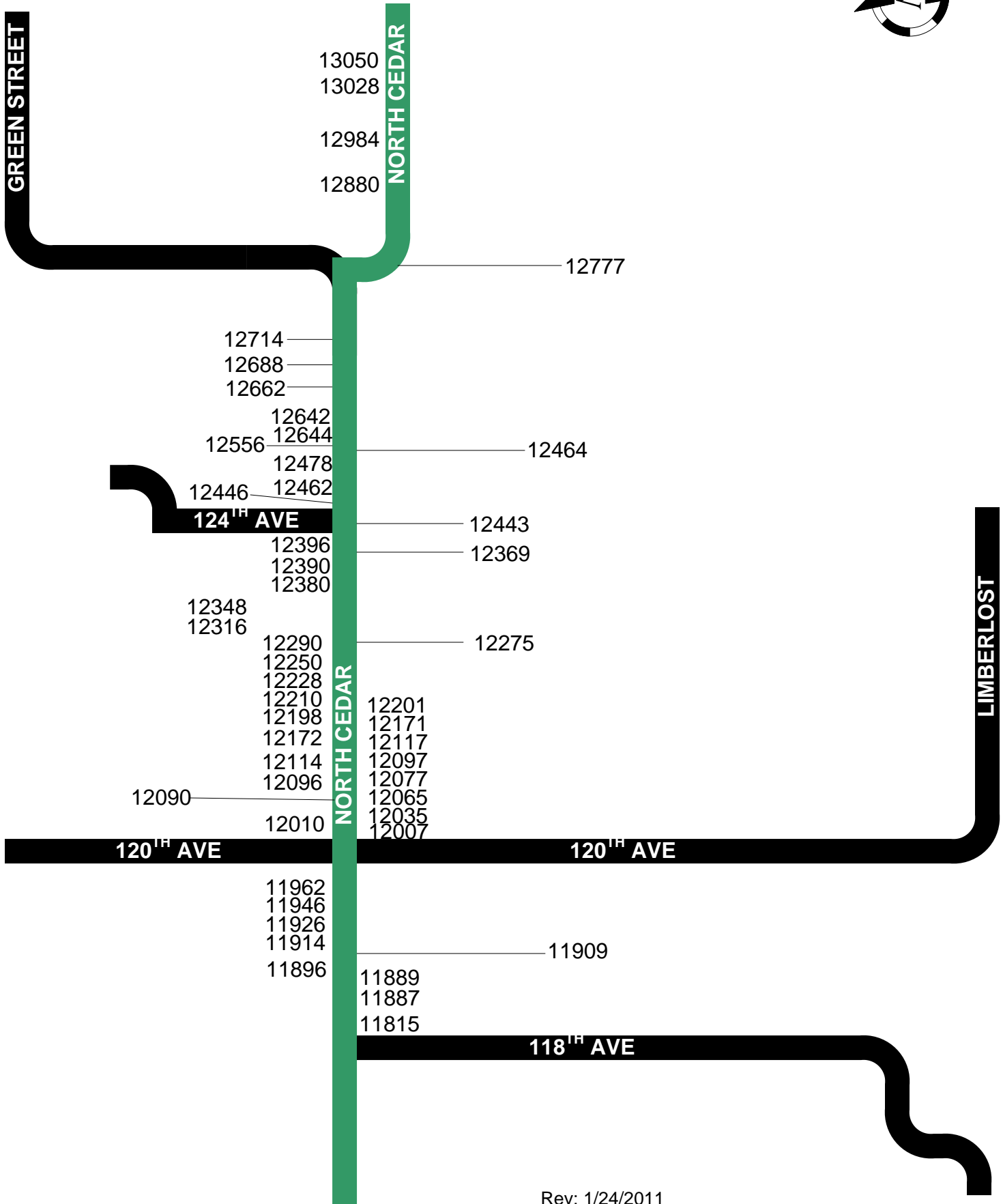
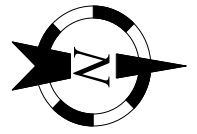
# North Cedar Drive

10411 - 11776

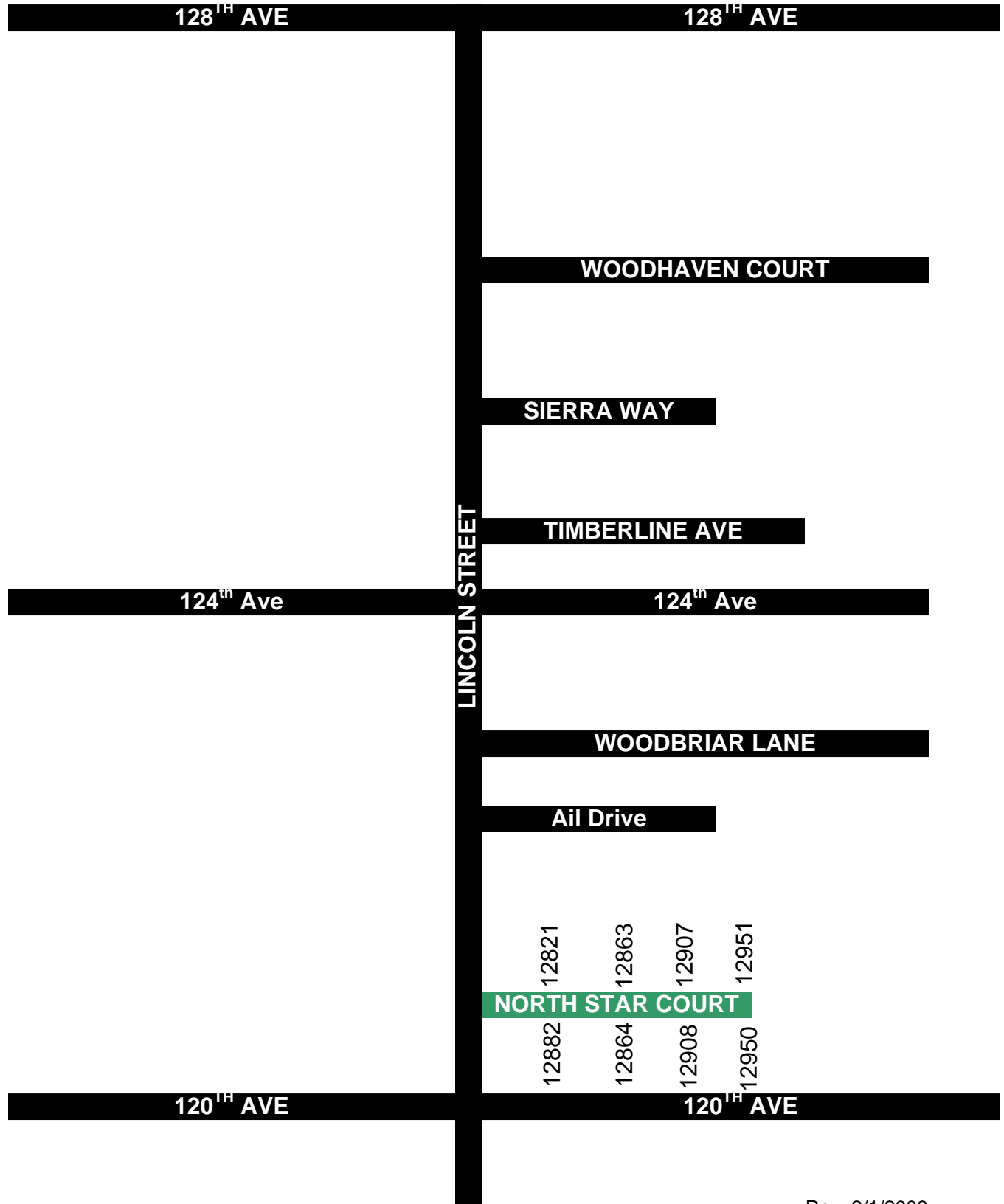
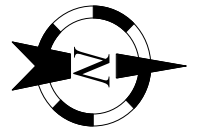


# North Cedar Drive

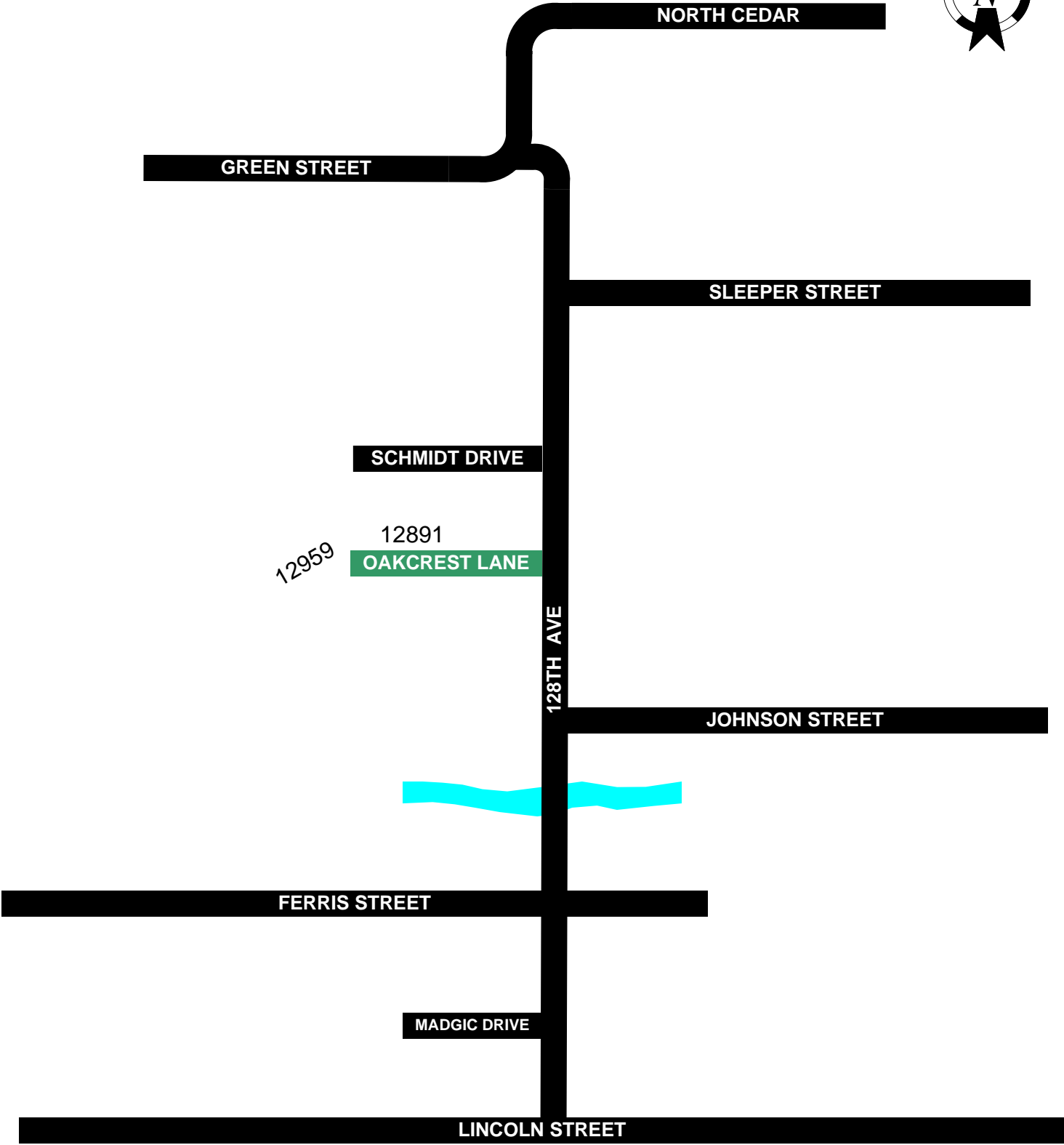
11815 - 13050



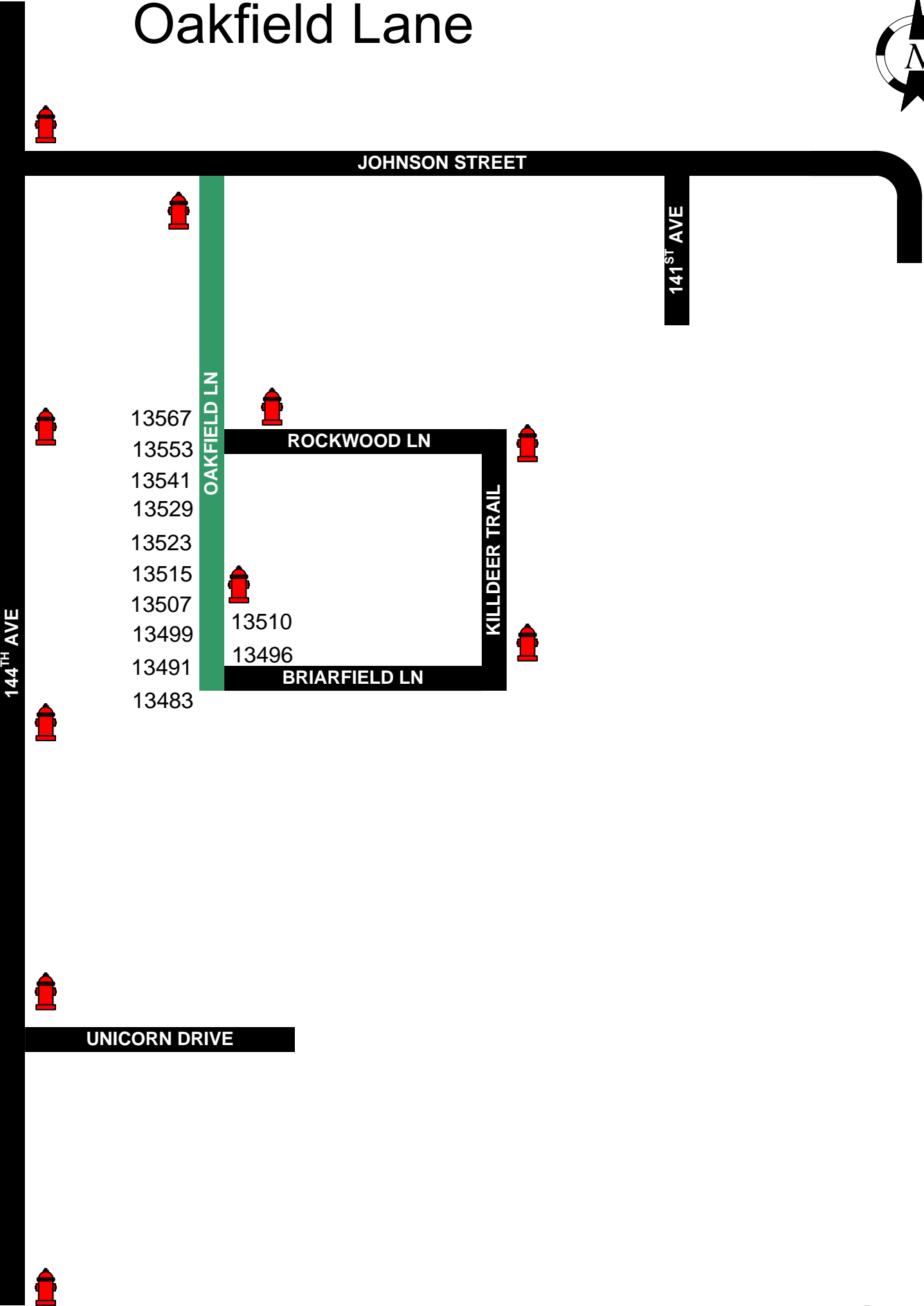
# North Star Court



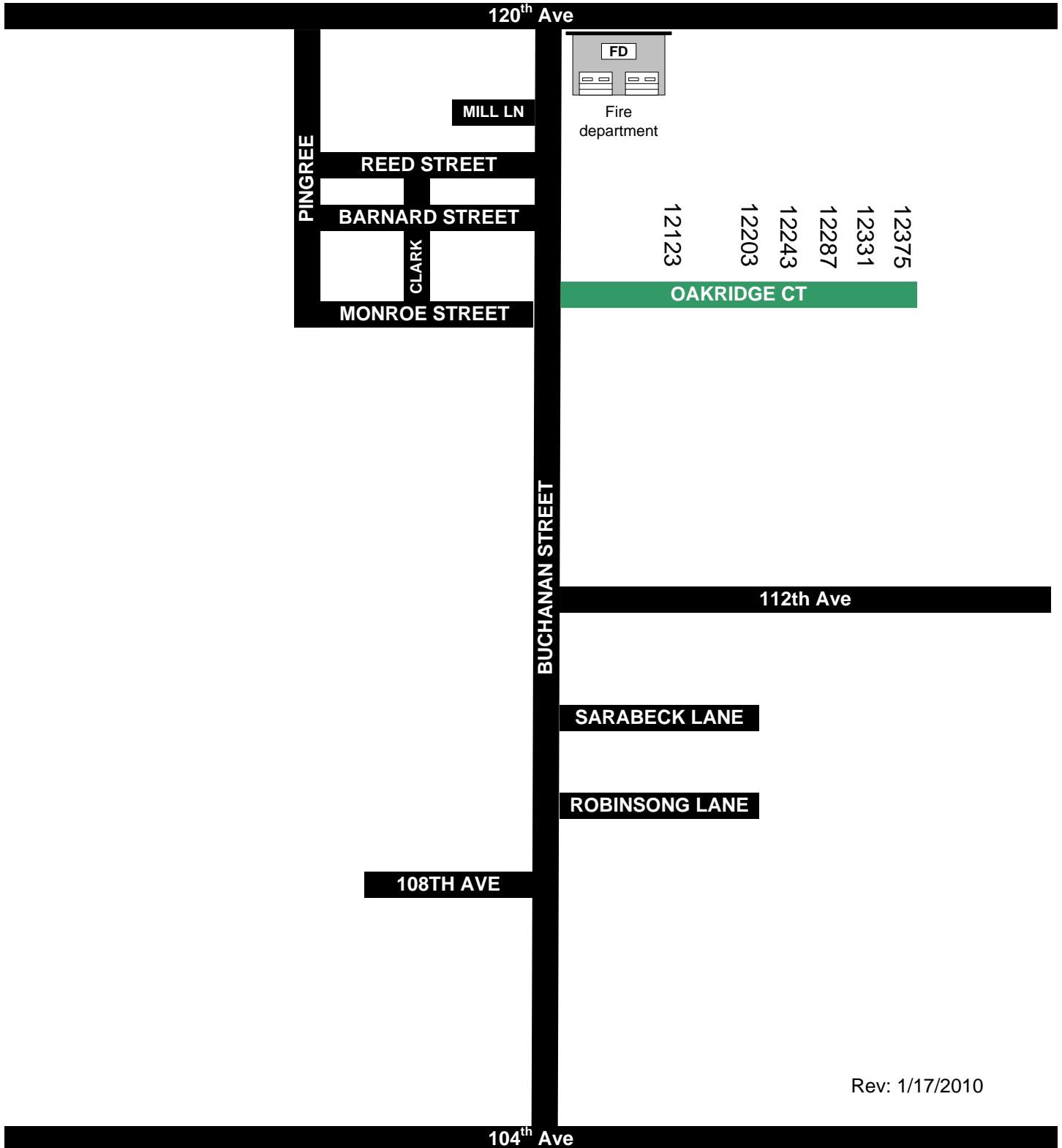
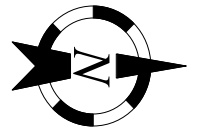
# Oak Crest Lane



# Oakfield Lane

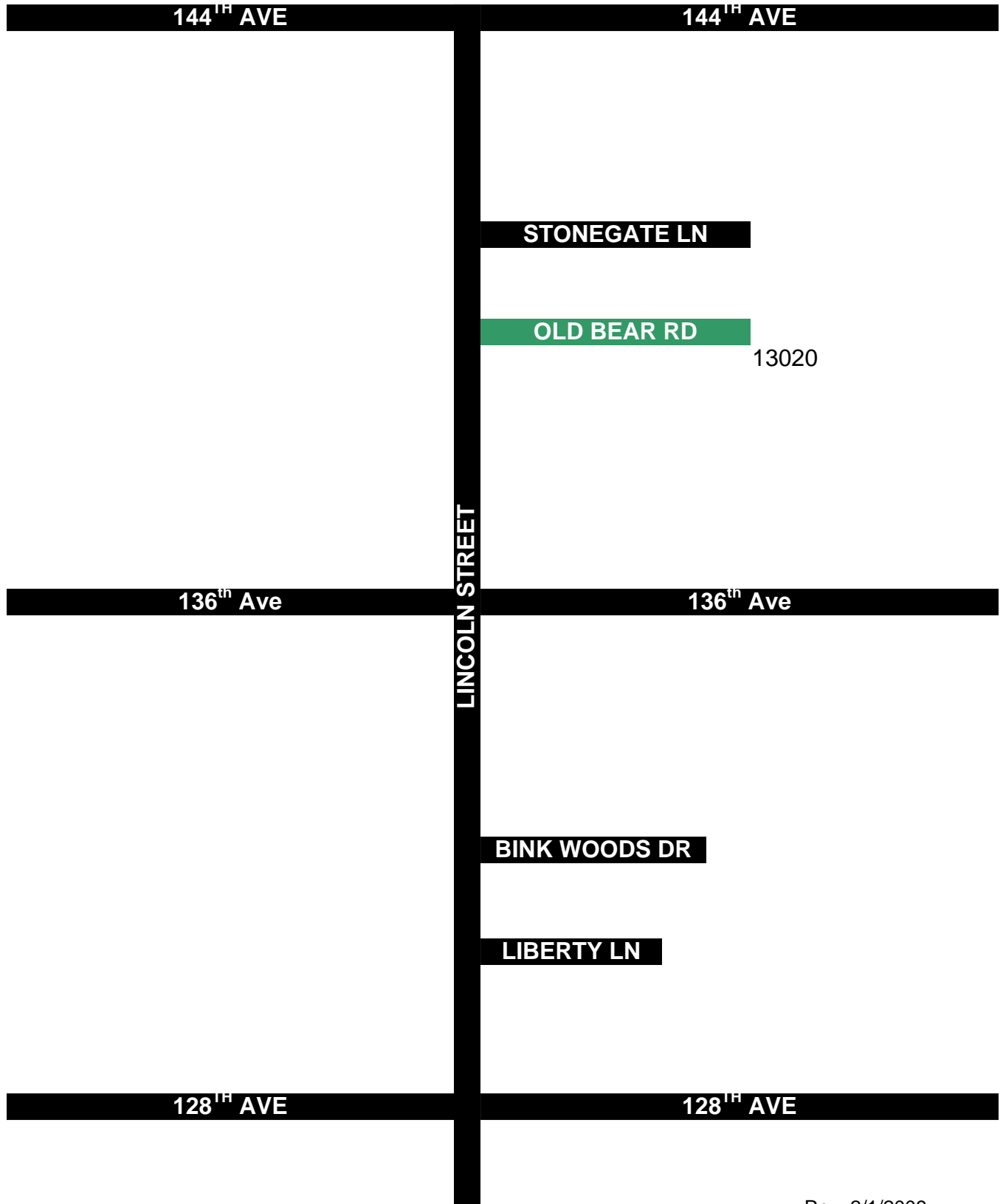
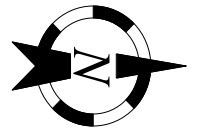


# Oakridge Court

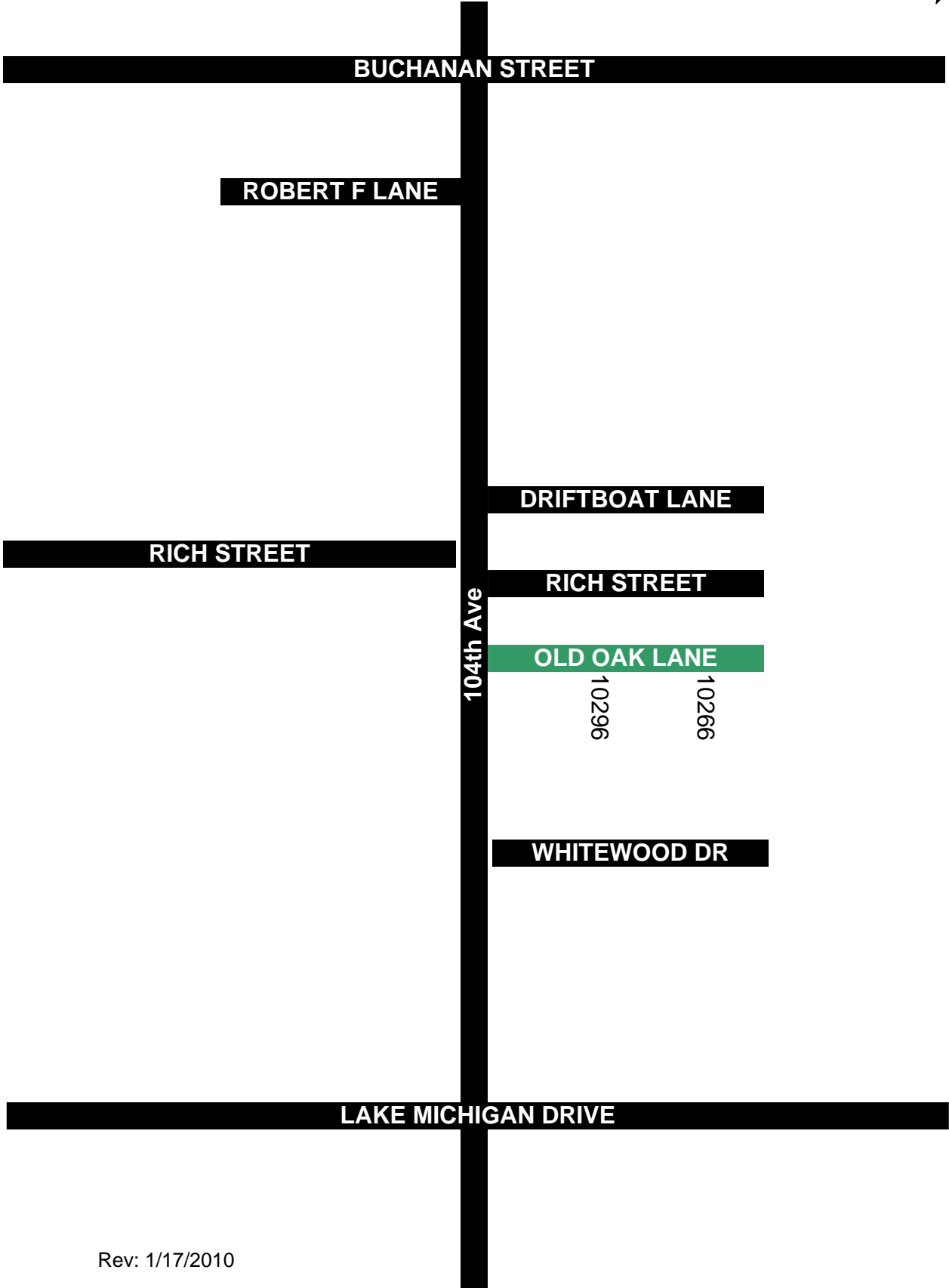


Rev: 1/17/2010

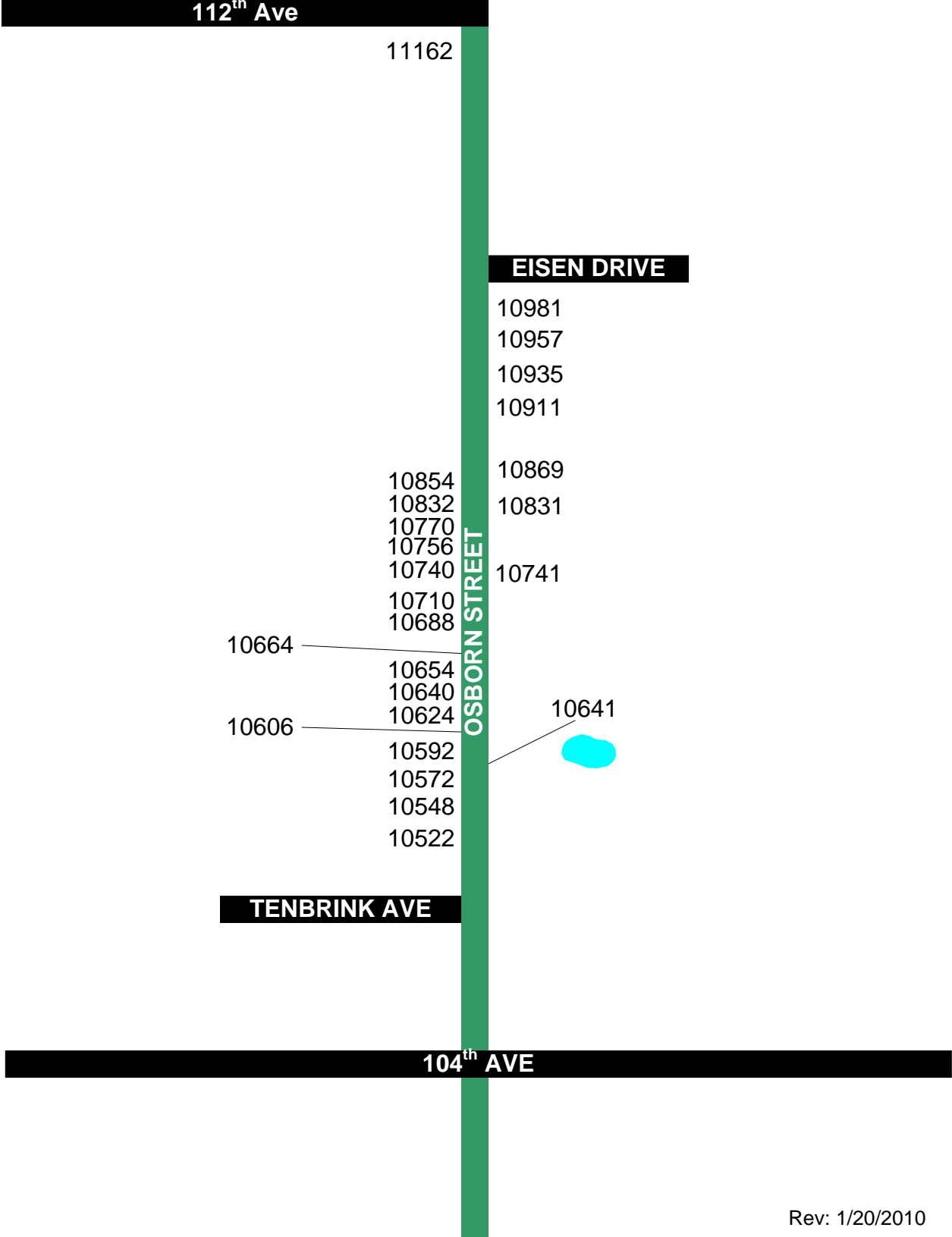
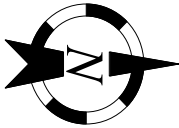
# Old Bear Rd



# Old Oak Lane

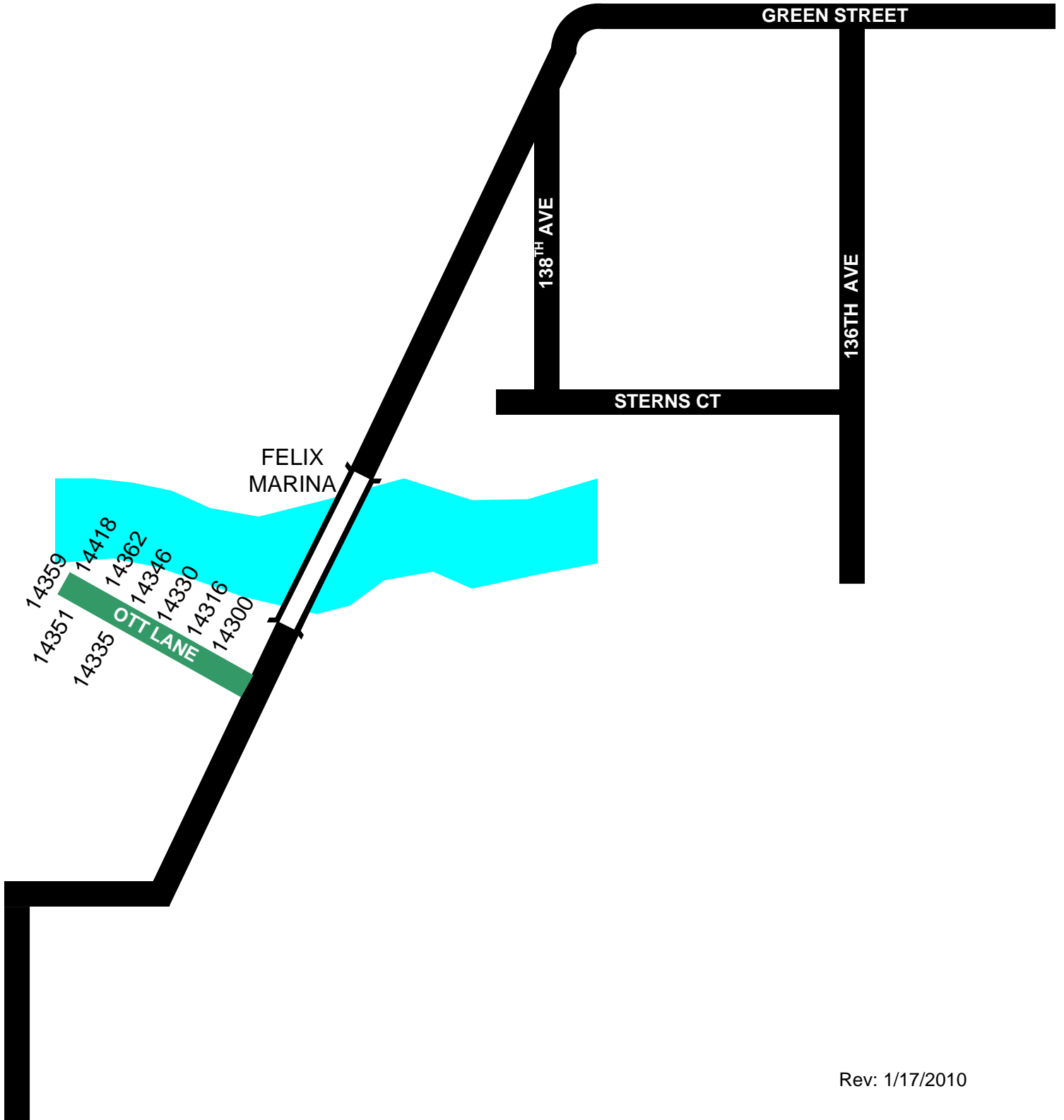


# Osborn Street

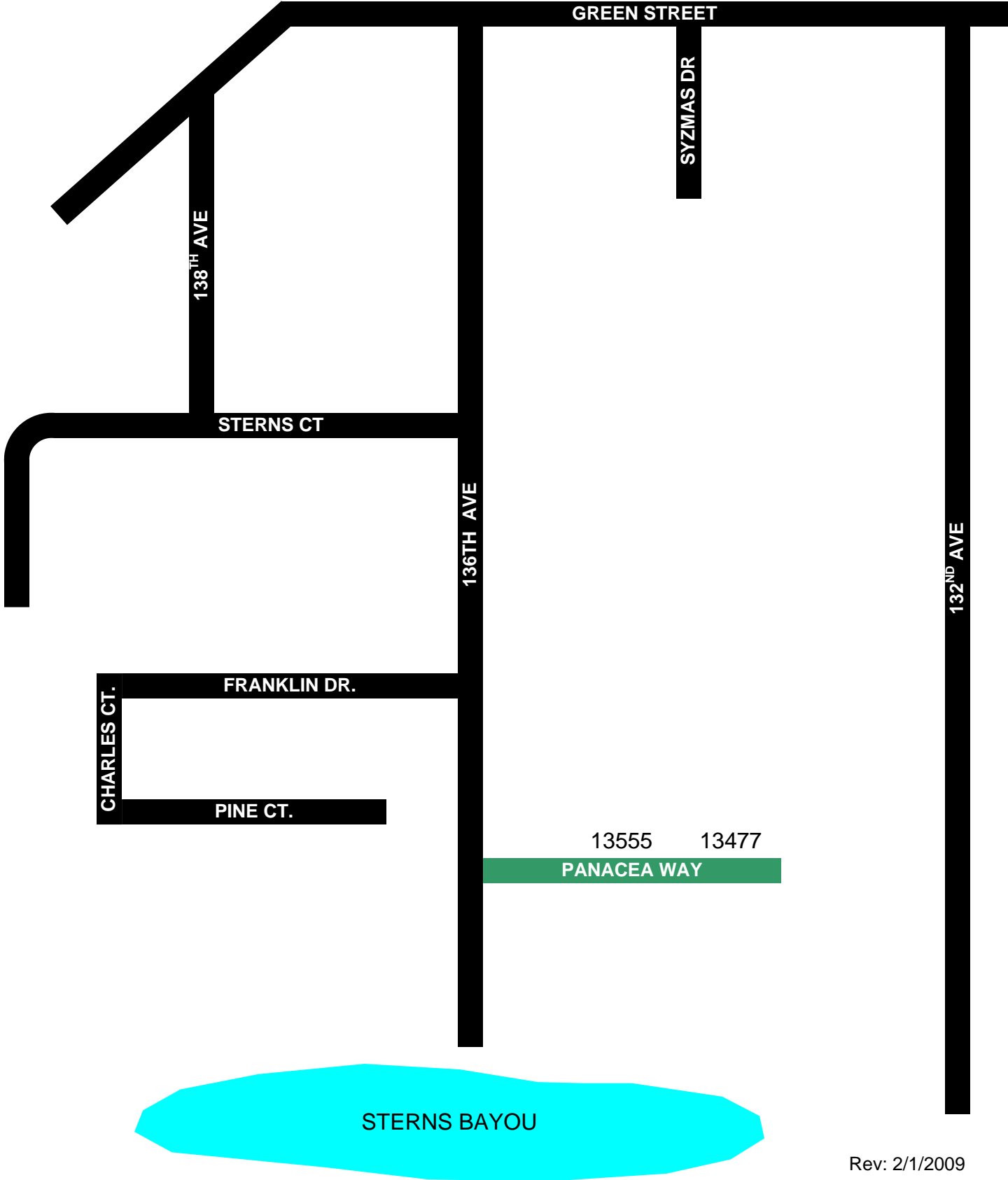




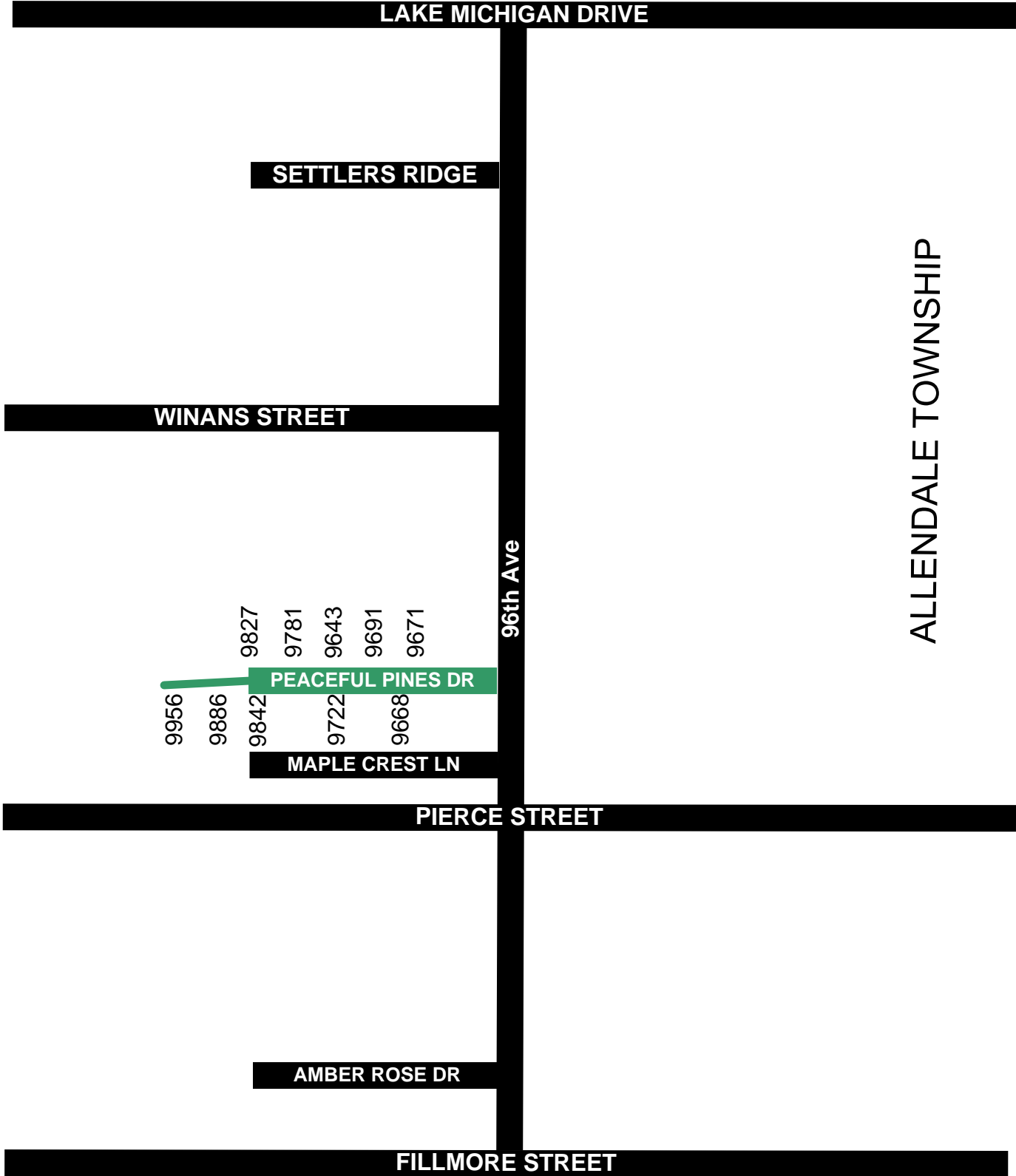
# Ott Lane



# Panacea Way



# Peaceful Pines Drive

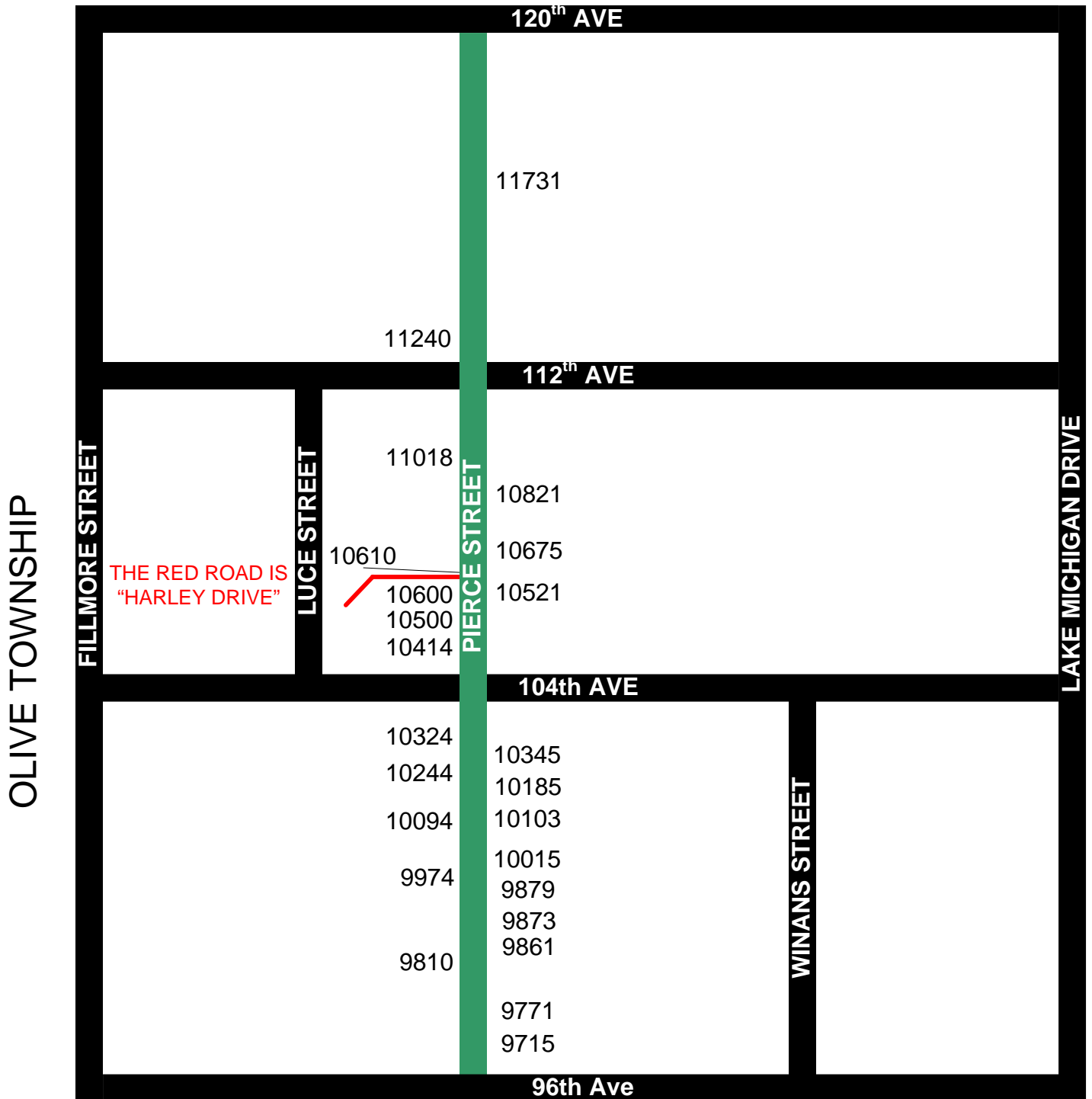
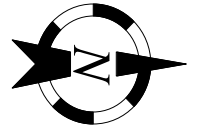


OLIVE TOWNSHIP

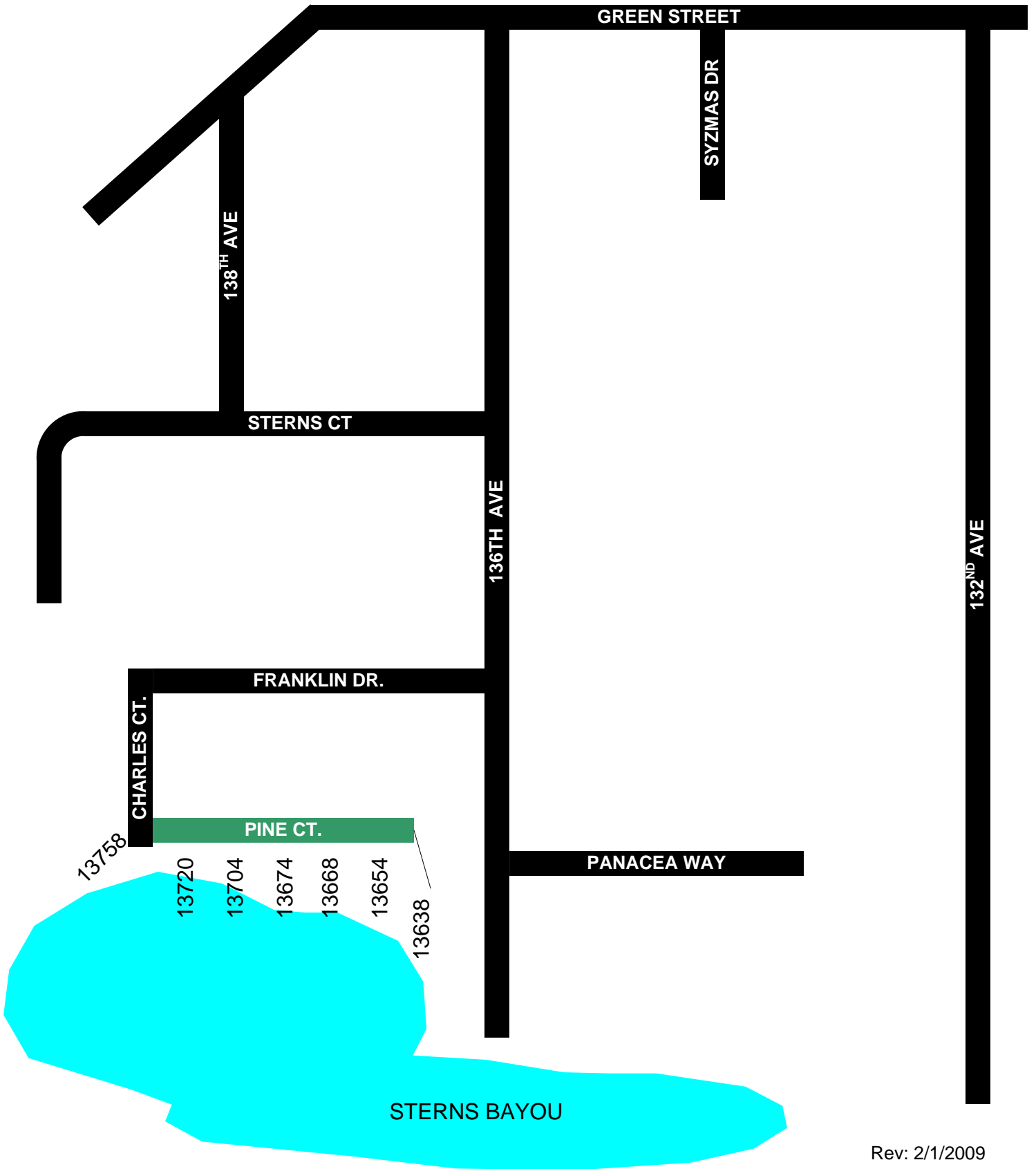
BLENDON TOWNSHIP

# Pierce Street

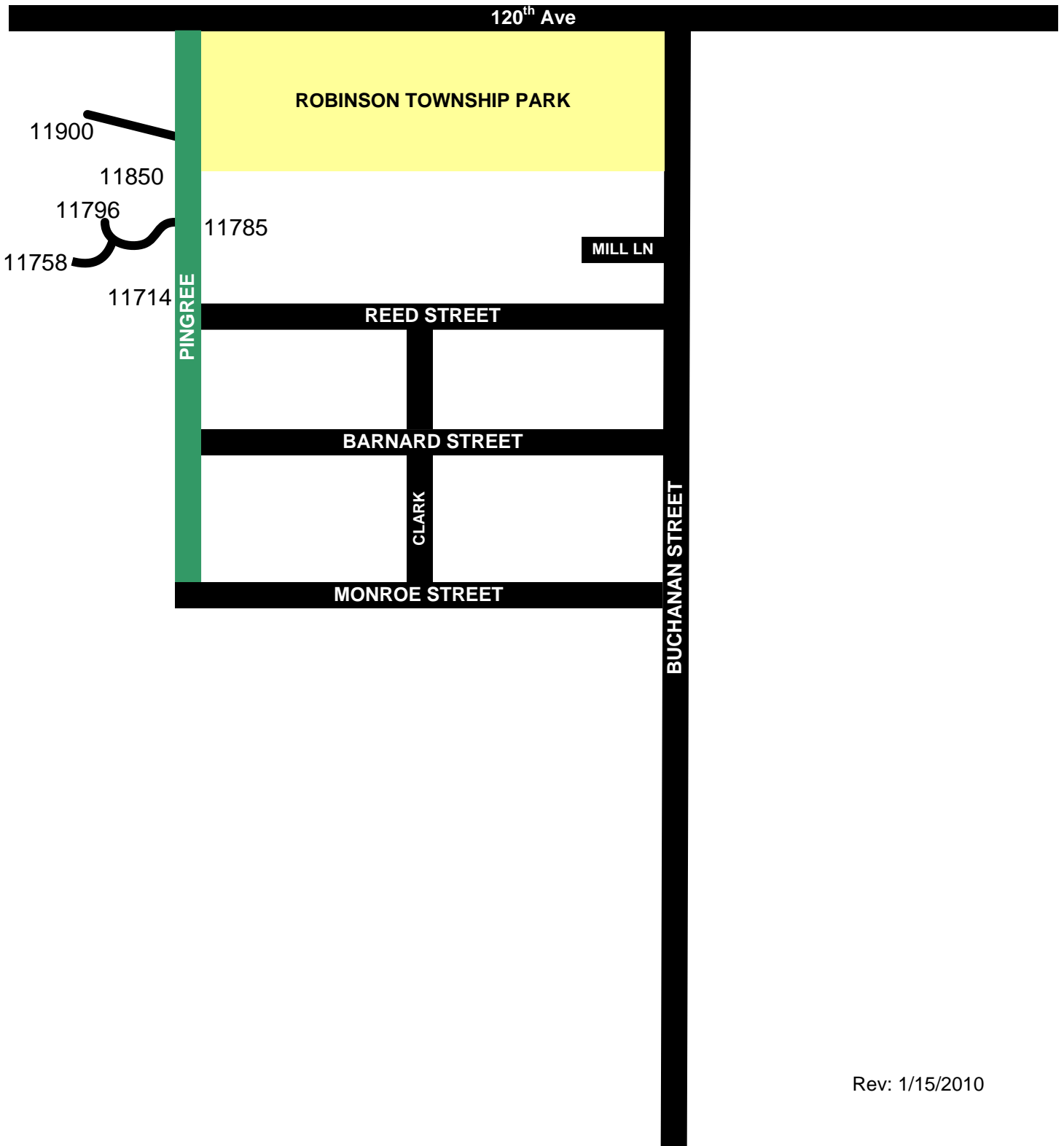
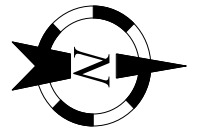
9715 - 11731



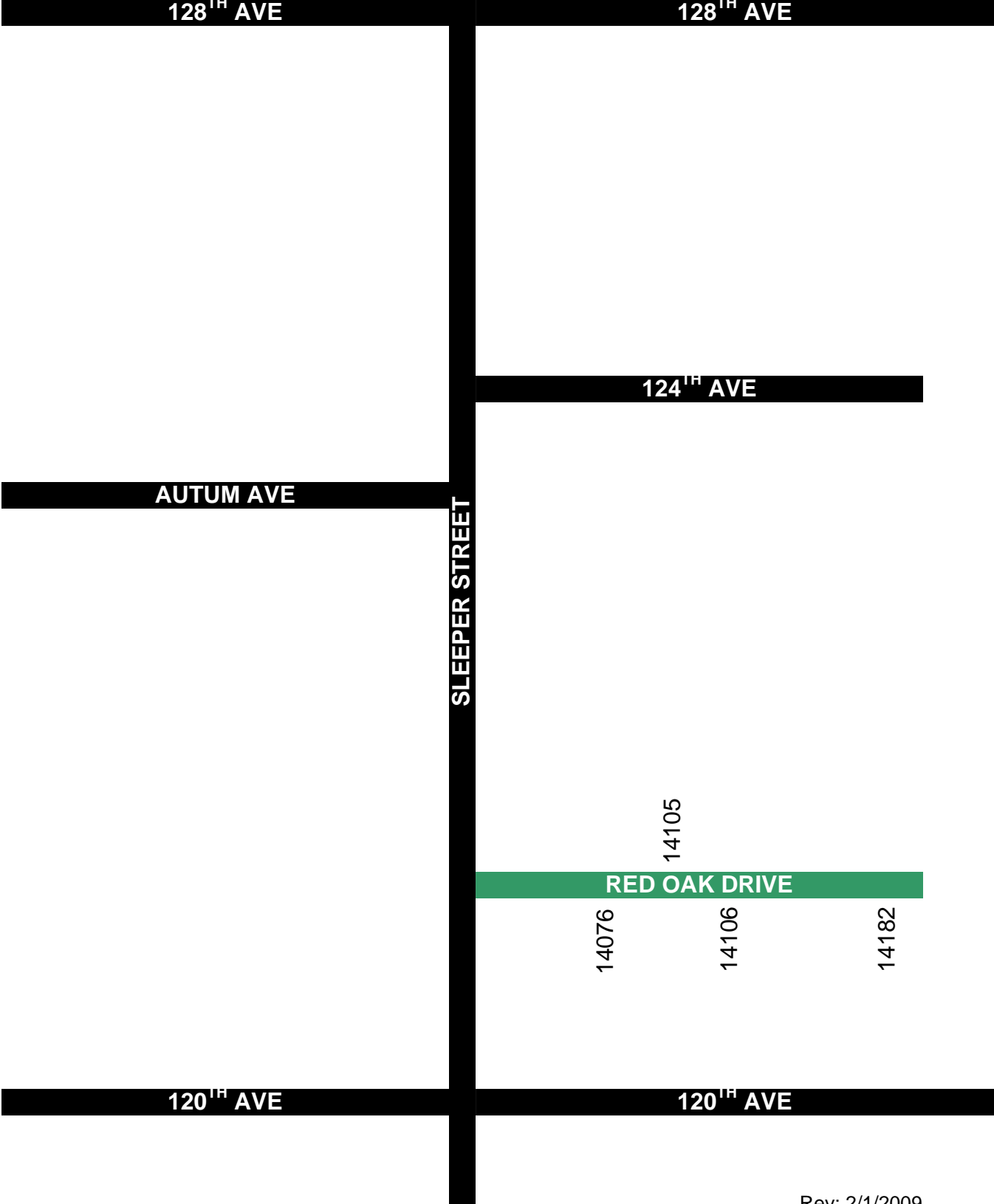
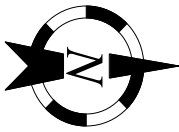
# Pine Court



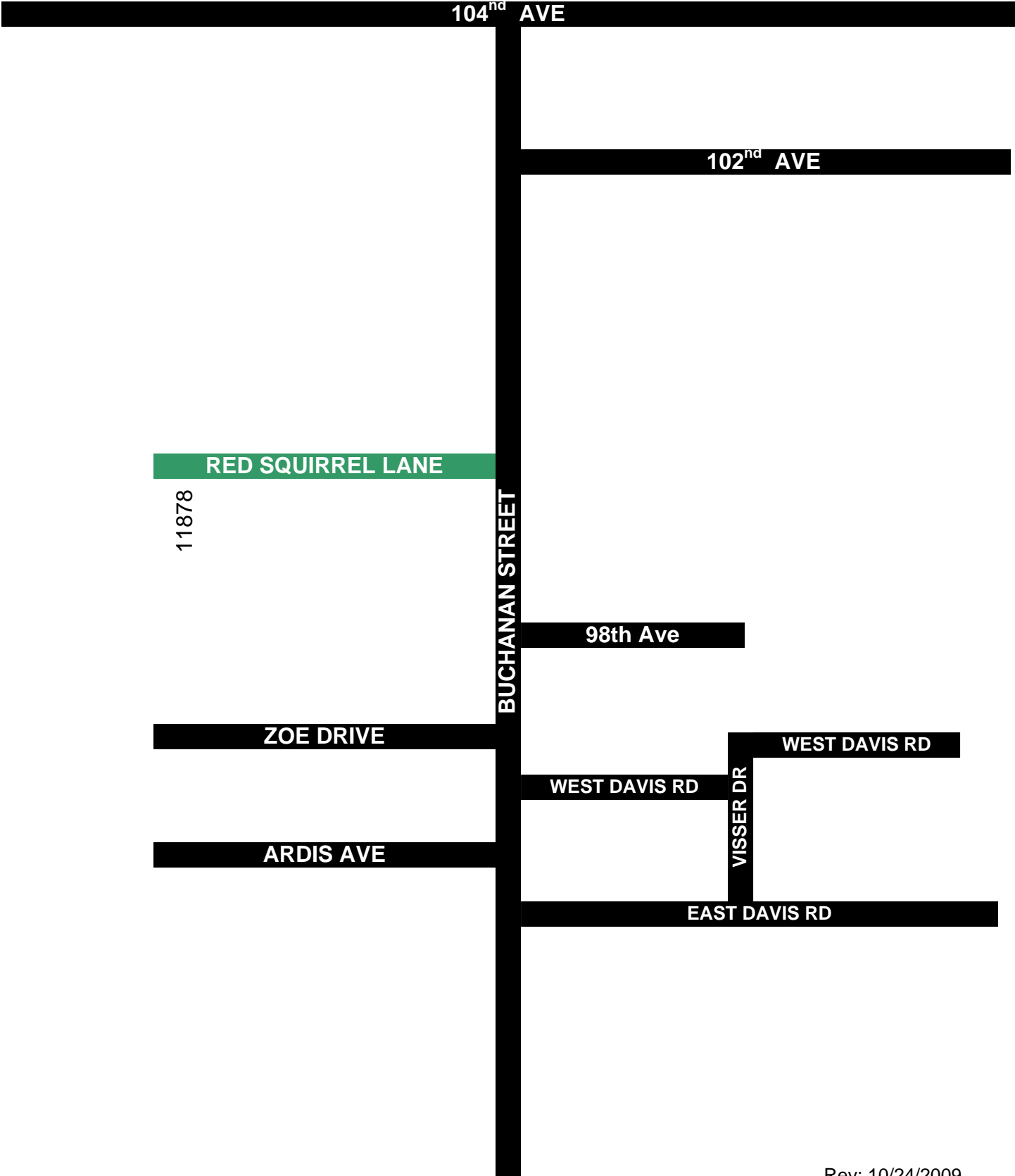
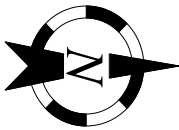
# Pingree Street



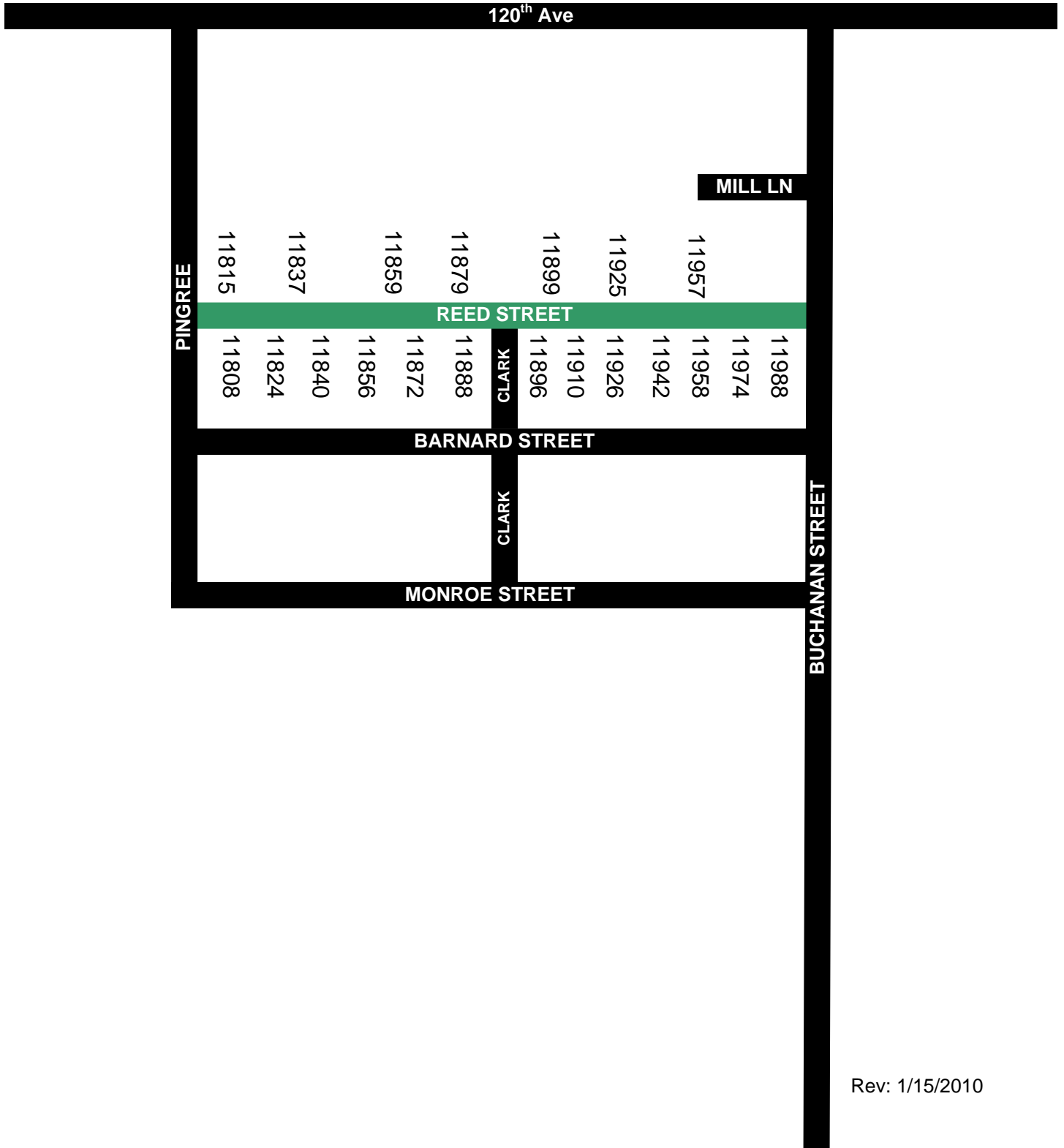
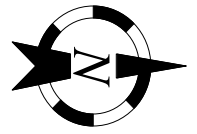
# Red Oak Drive



# Red Squirrel Lane

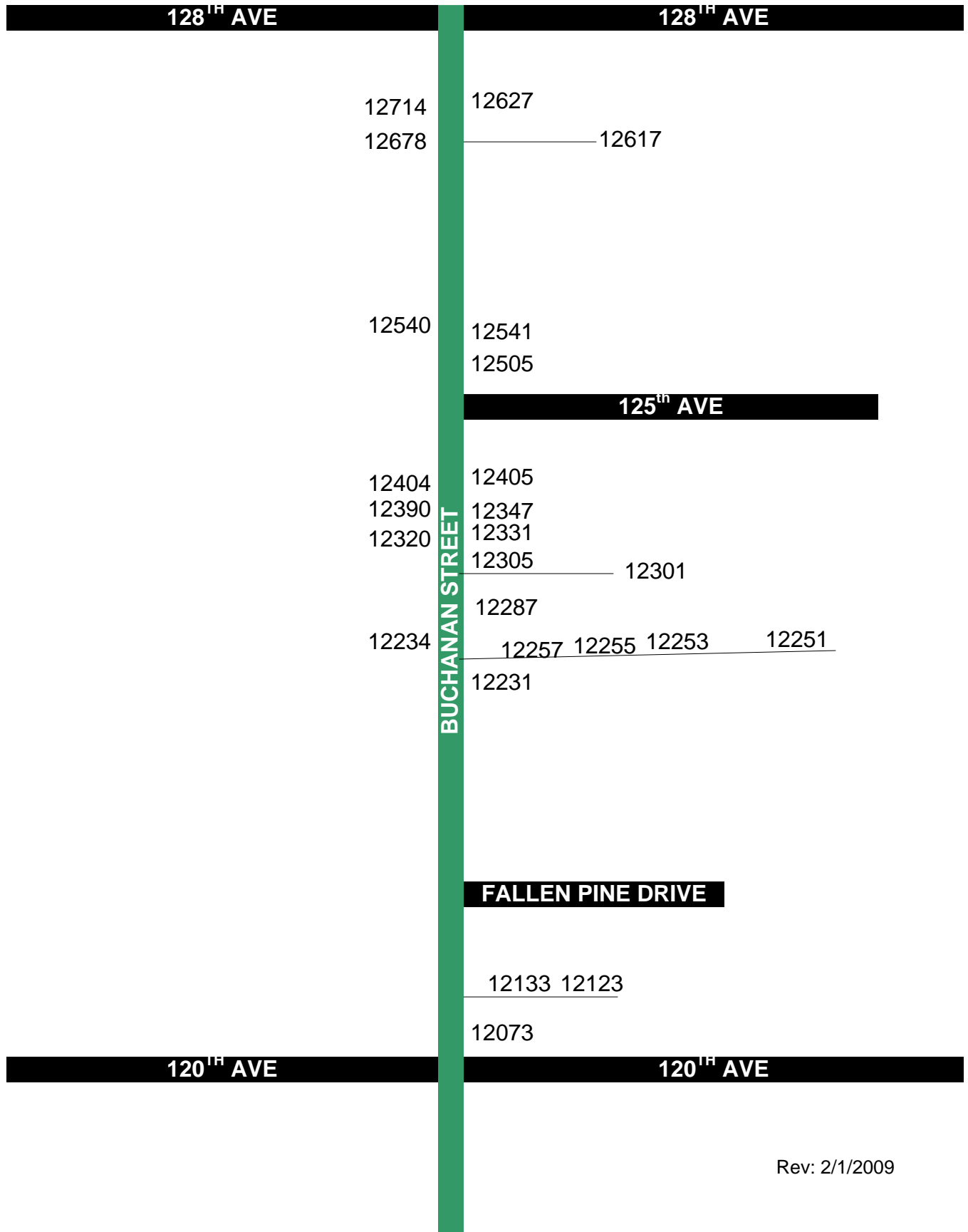
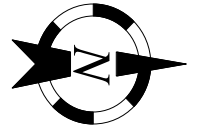


# Reed Street



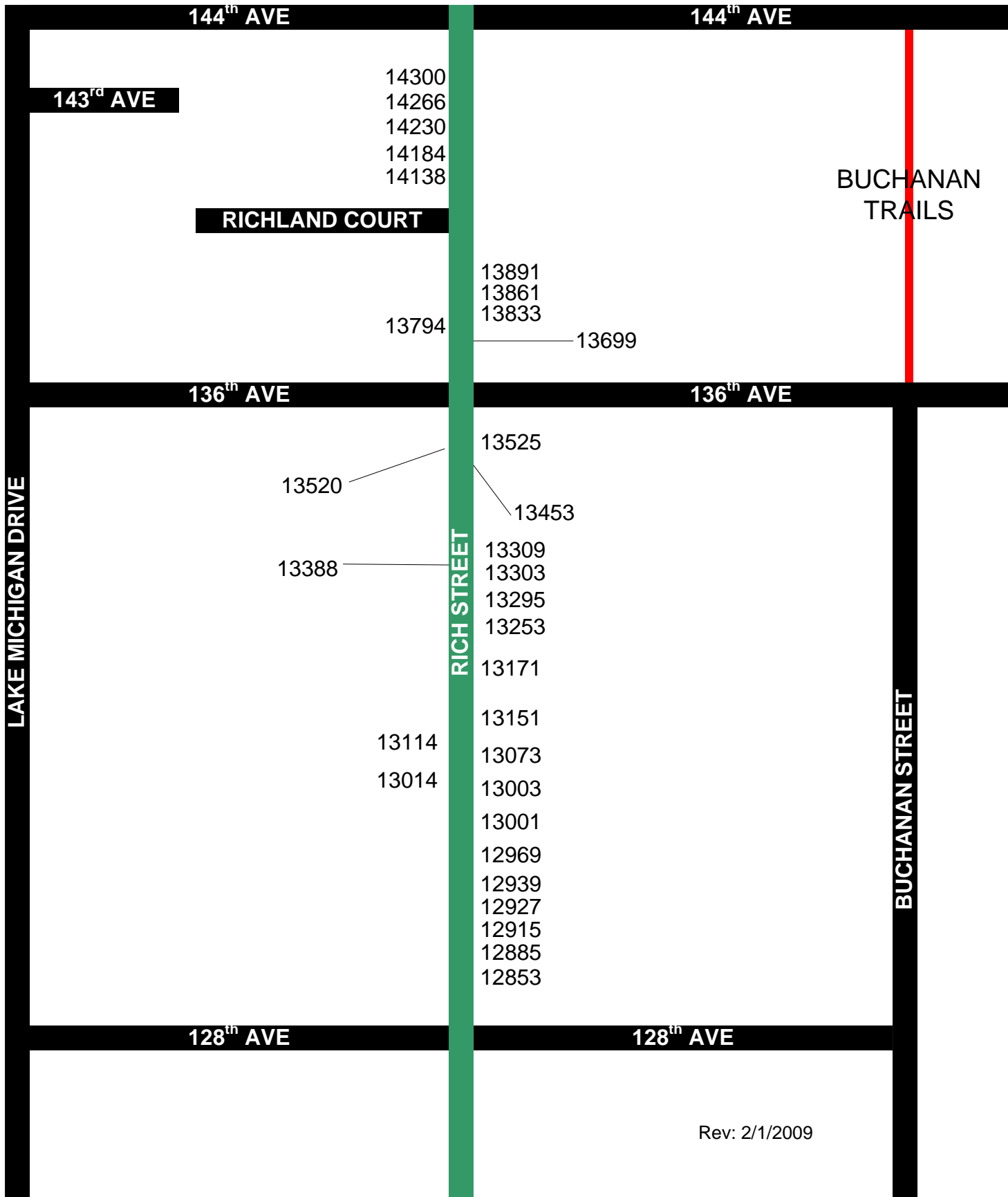
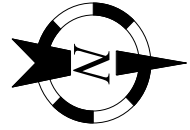
# Rich Street

12073 - 12714



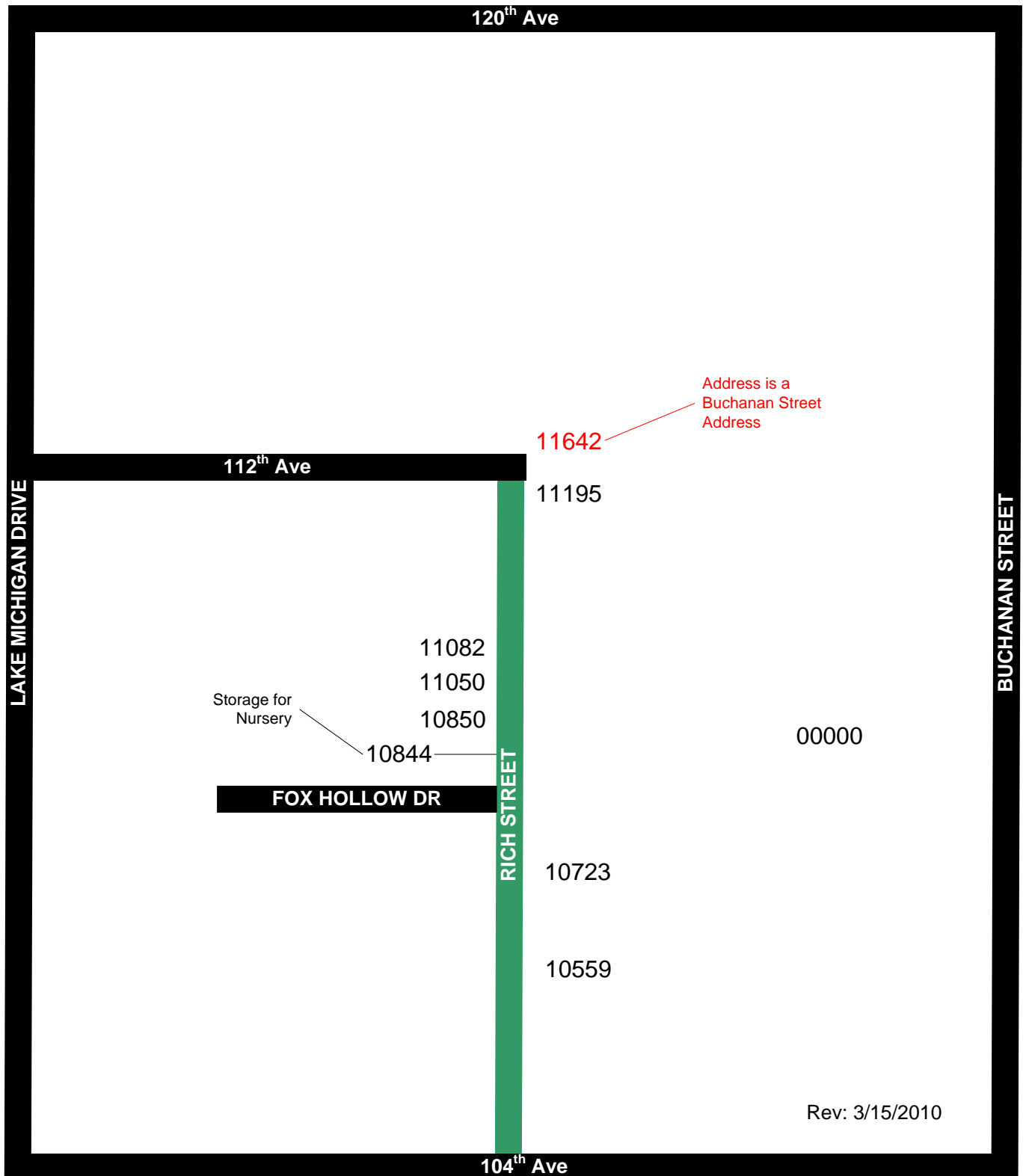
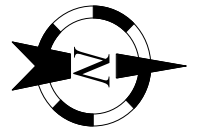
# Rich Street

12853 - 14300



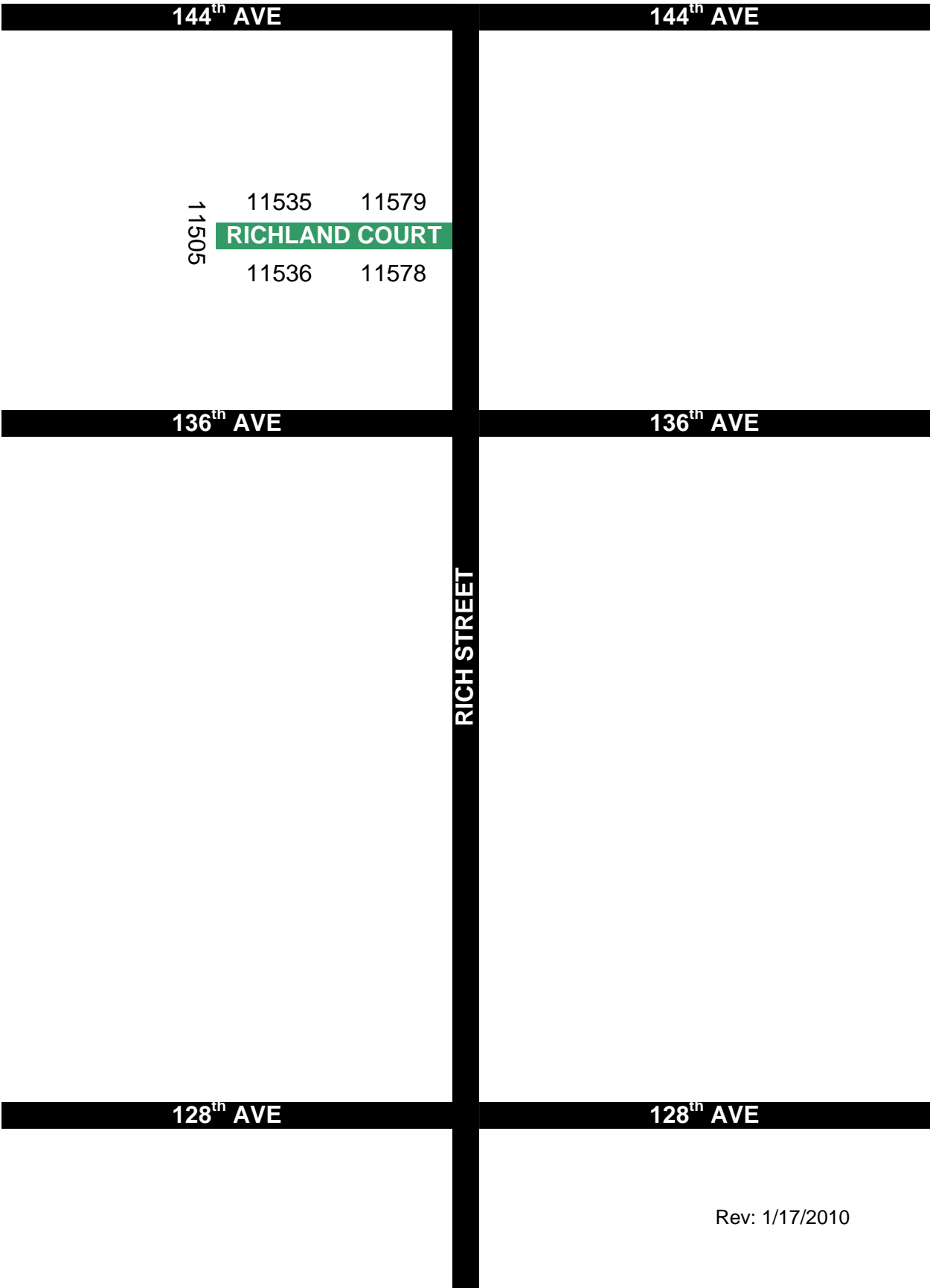
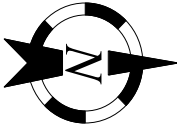
# Rich Street

112<sup>th</sup> to 104<sup>th</sup> Ave

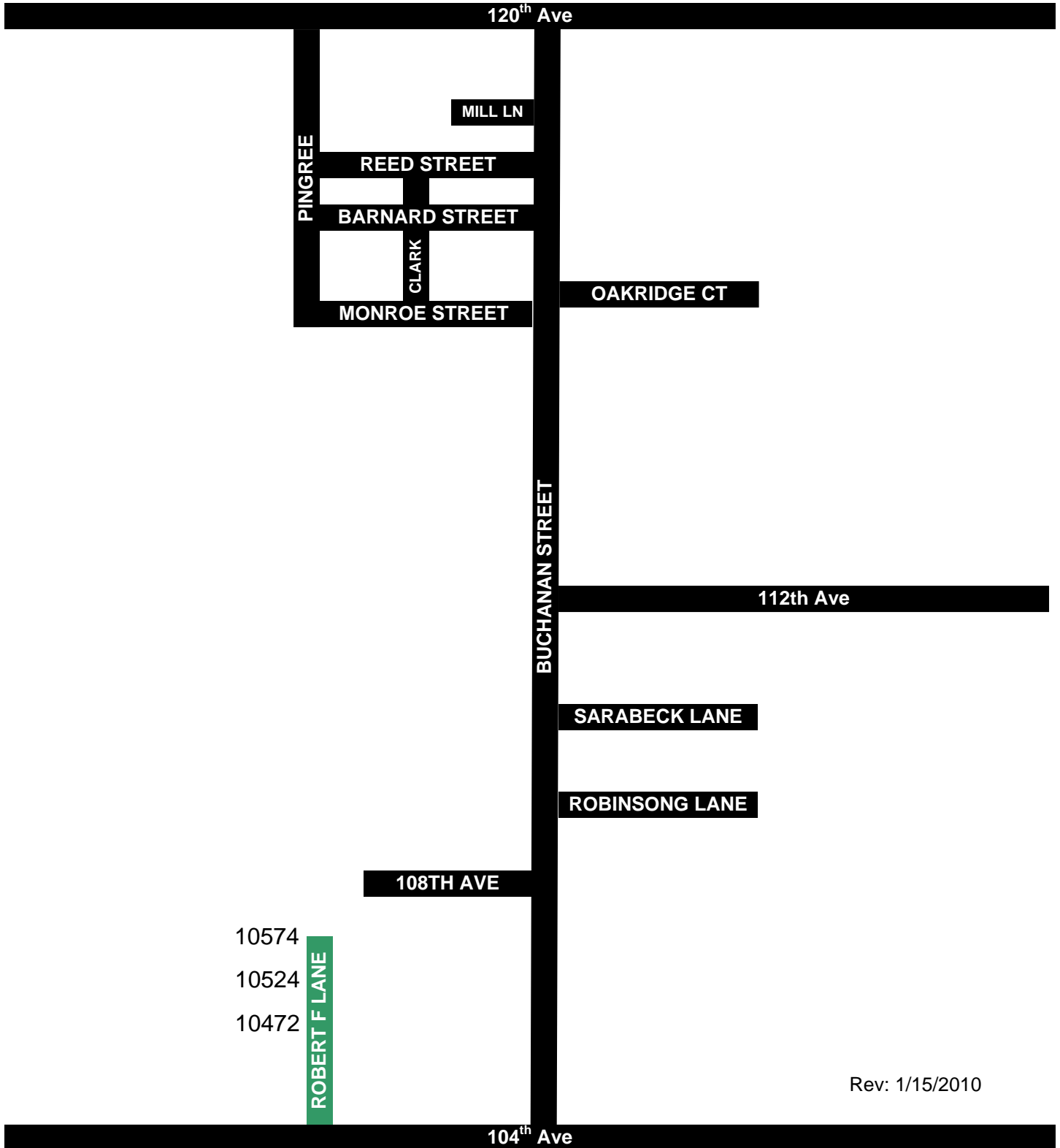


Rev: 3/15/2010

# Richland Court

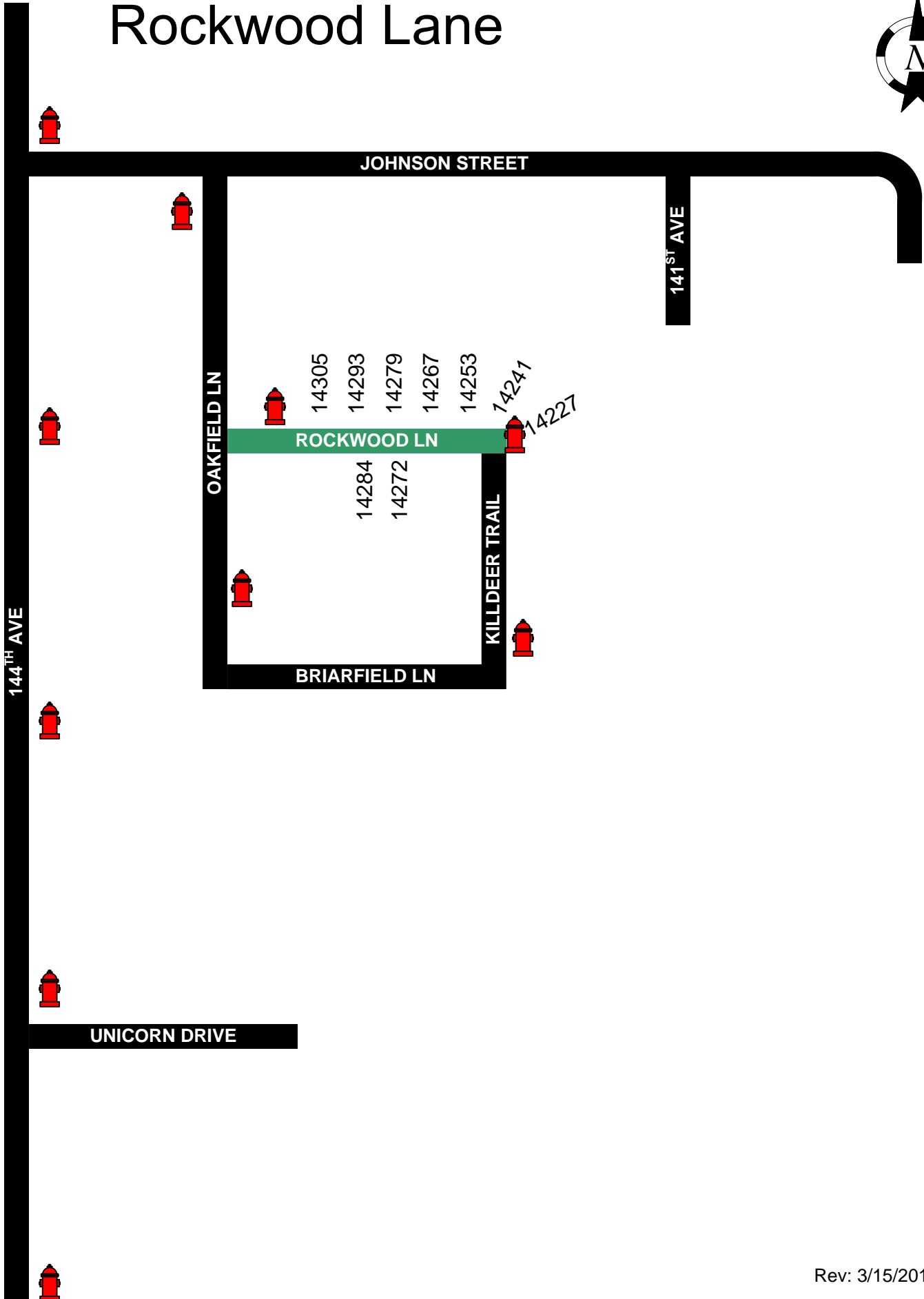


# Robert F Lane

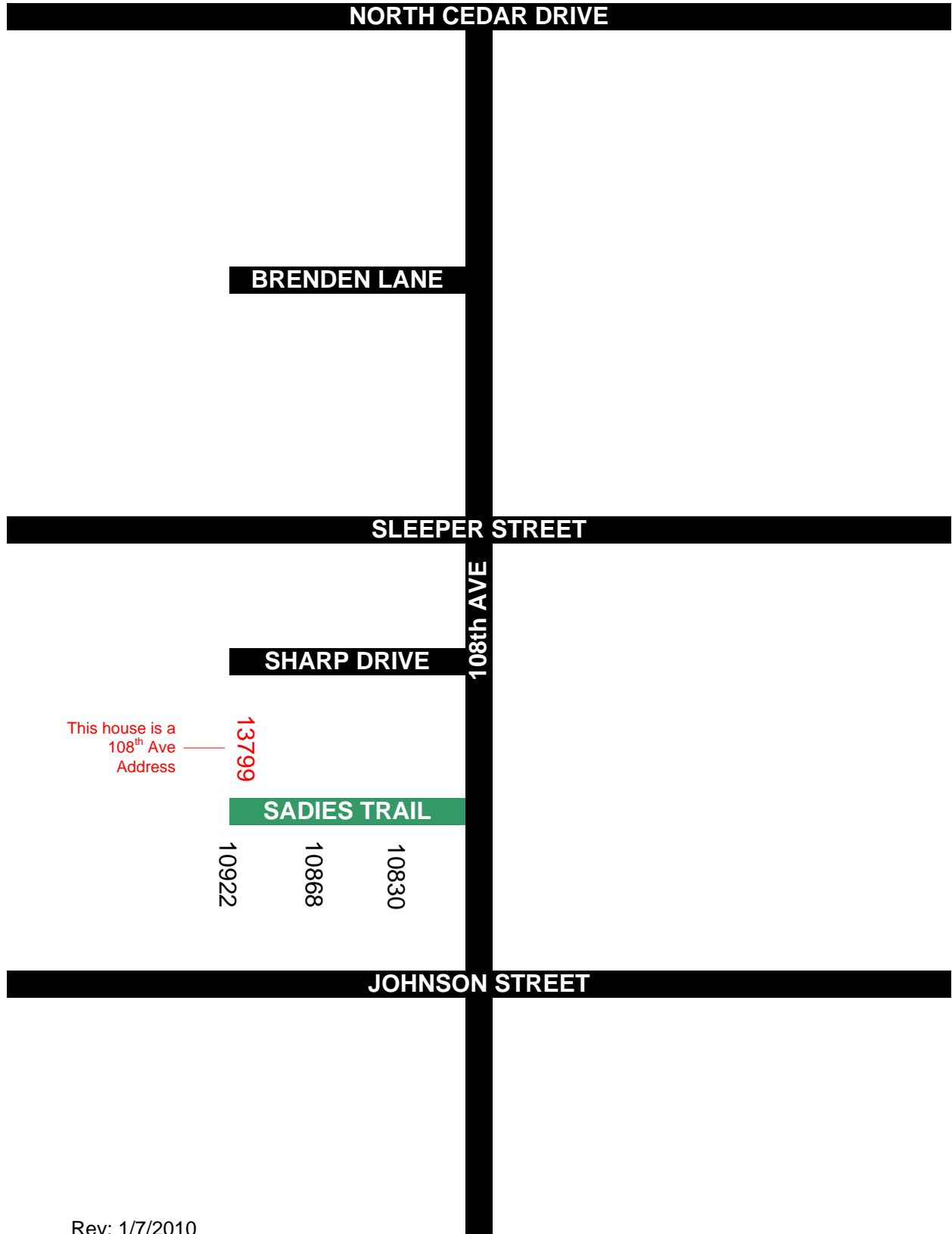


Rev: 1/15/2010

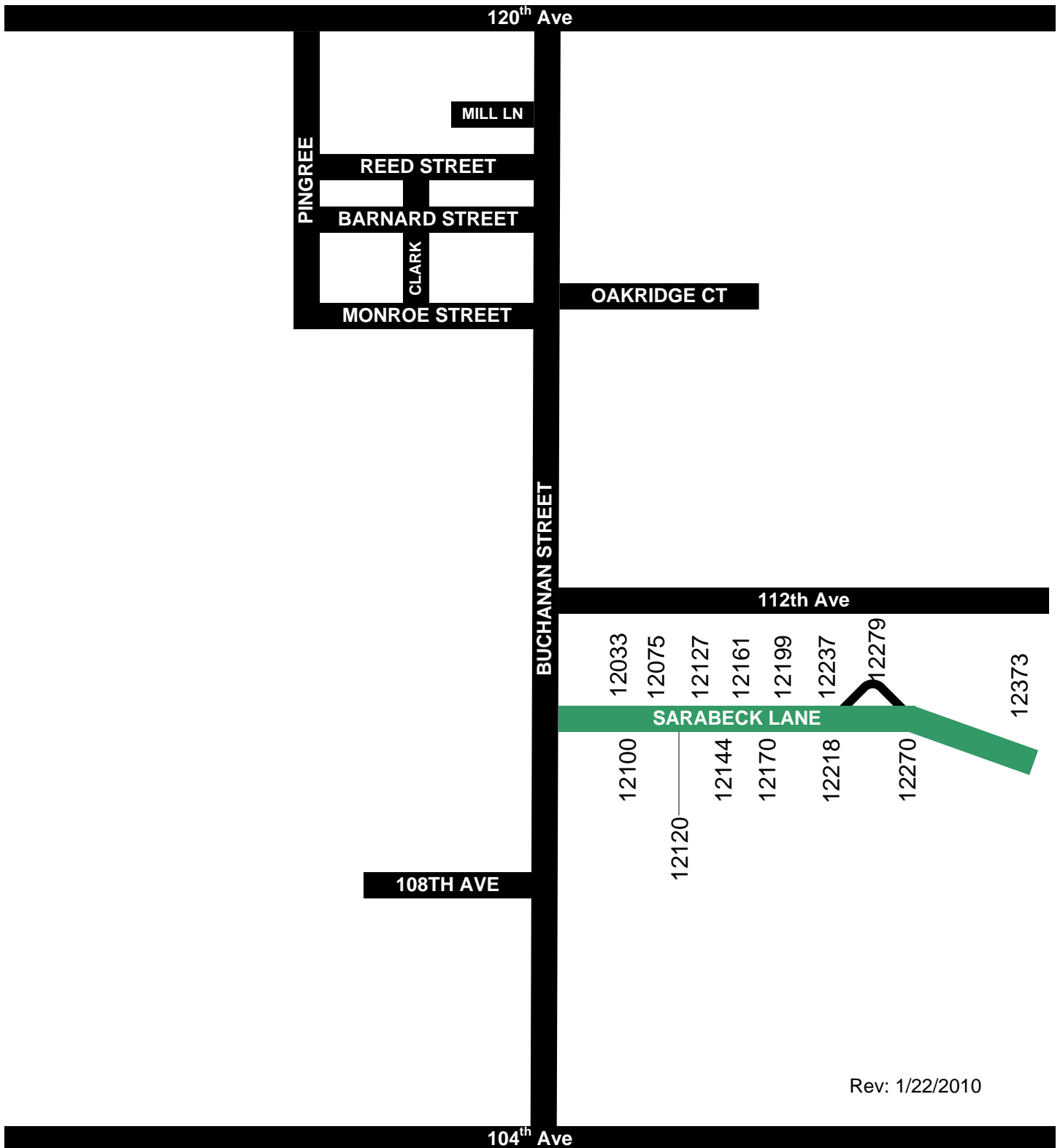
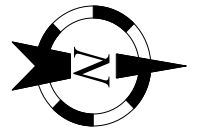
# Rockwood Lane



# Sadies Trail

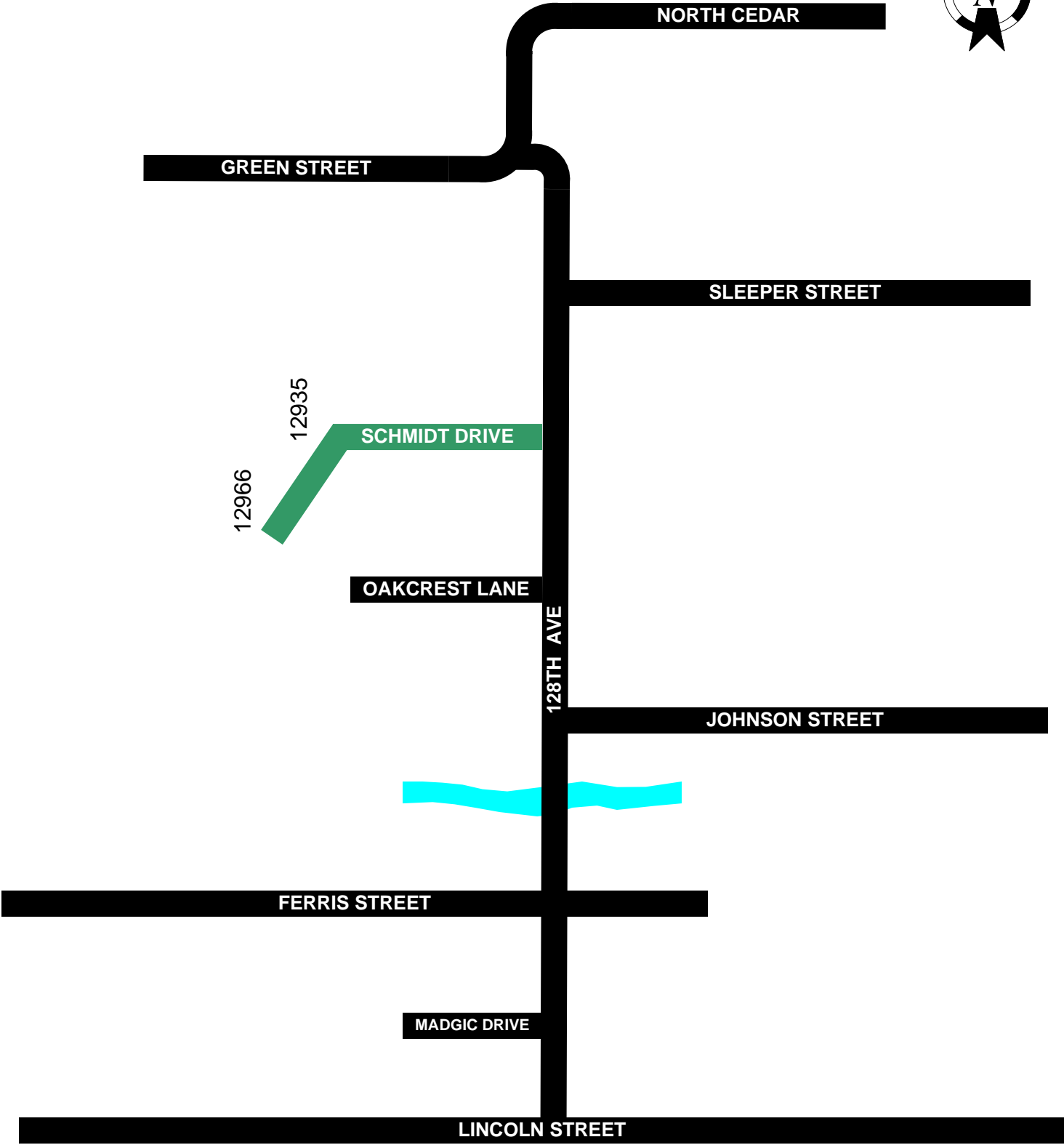


# Sarabeck Lane

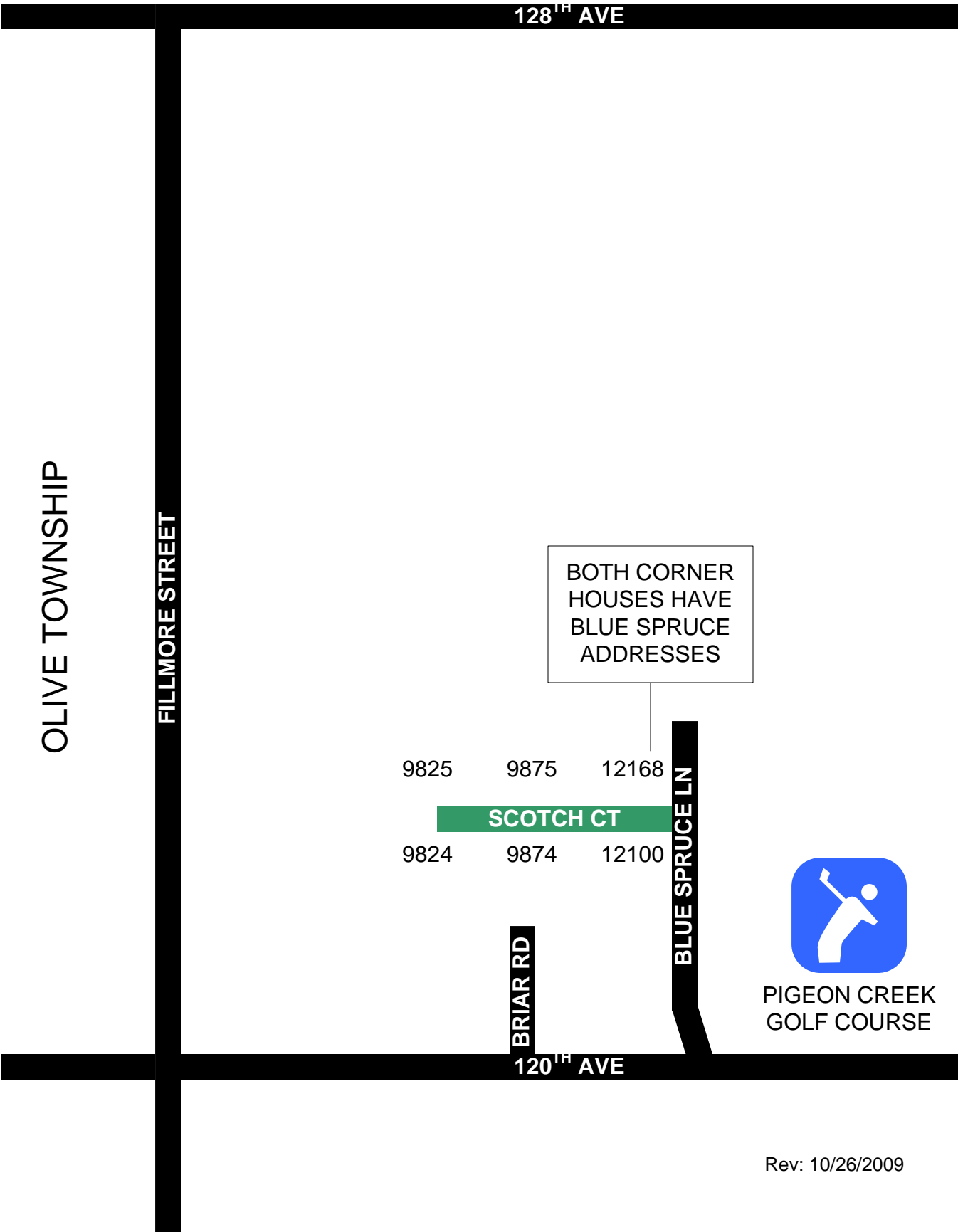
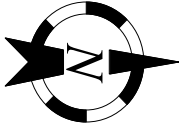


Rev: 1/22/2010

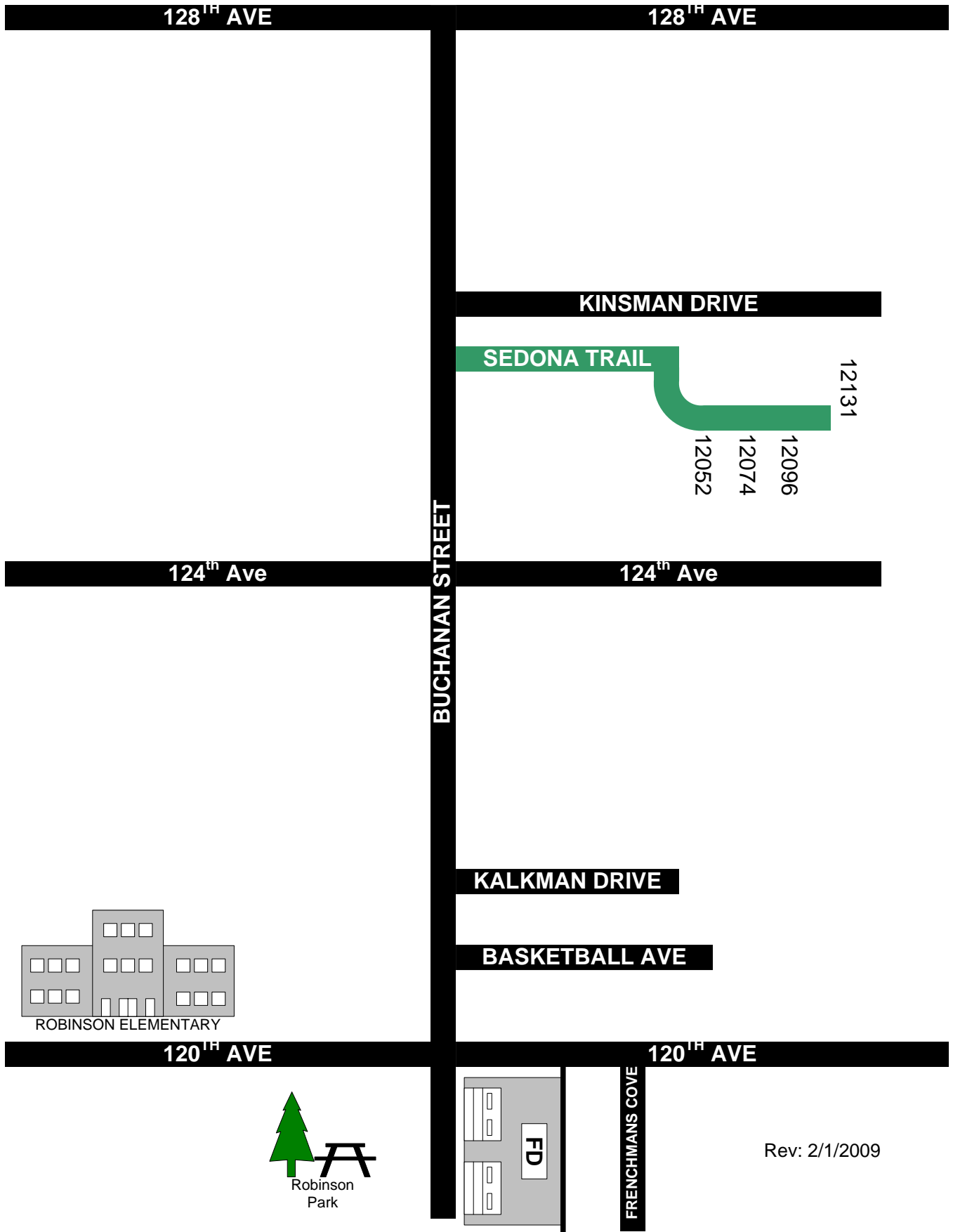
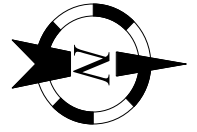
# Schmidt Drive



# Scotch Court

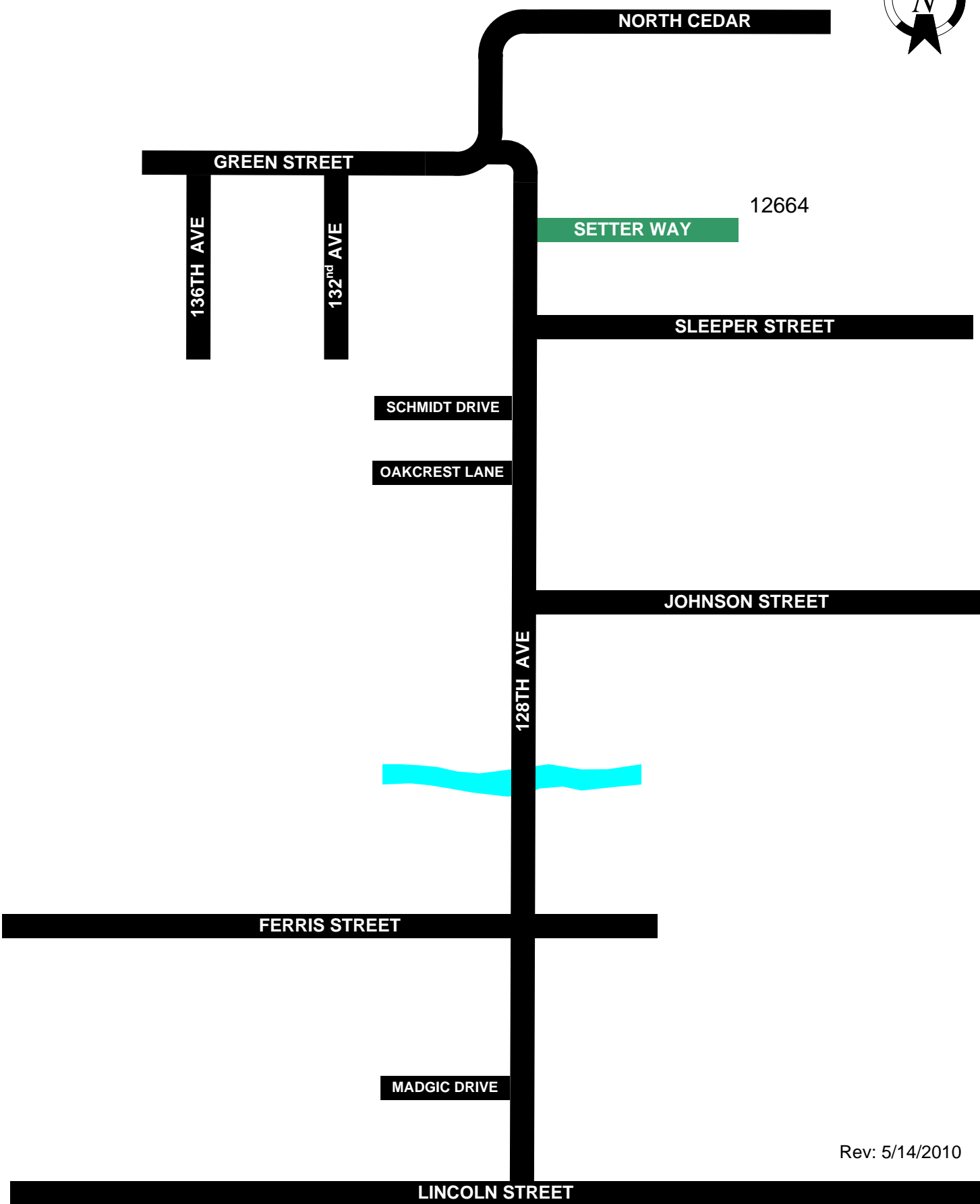


# Sedona Trail

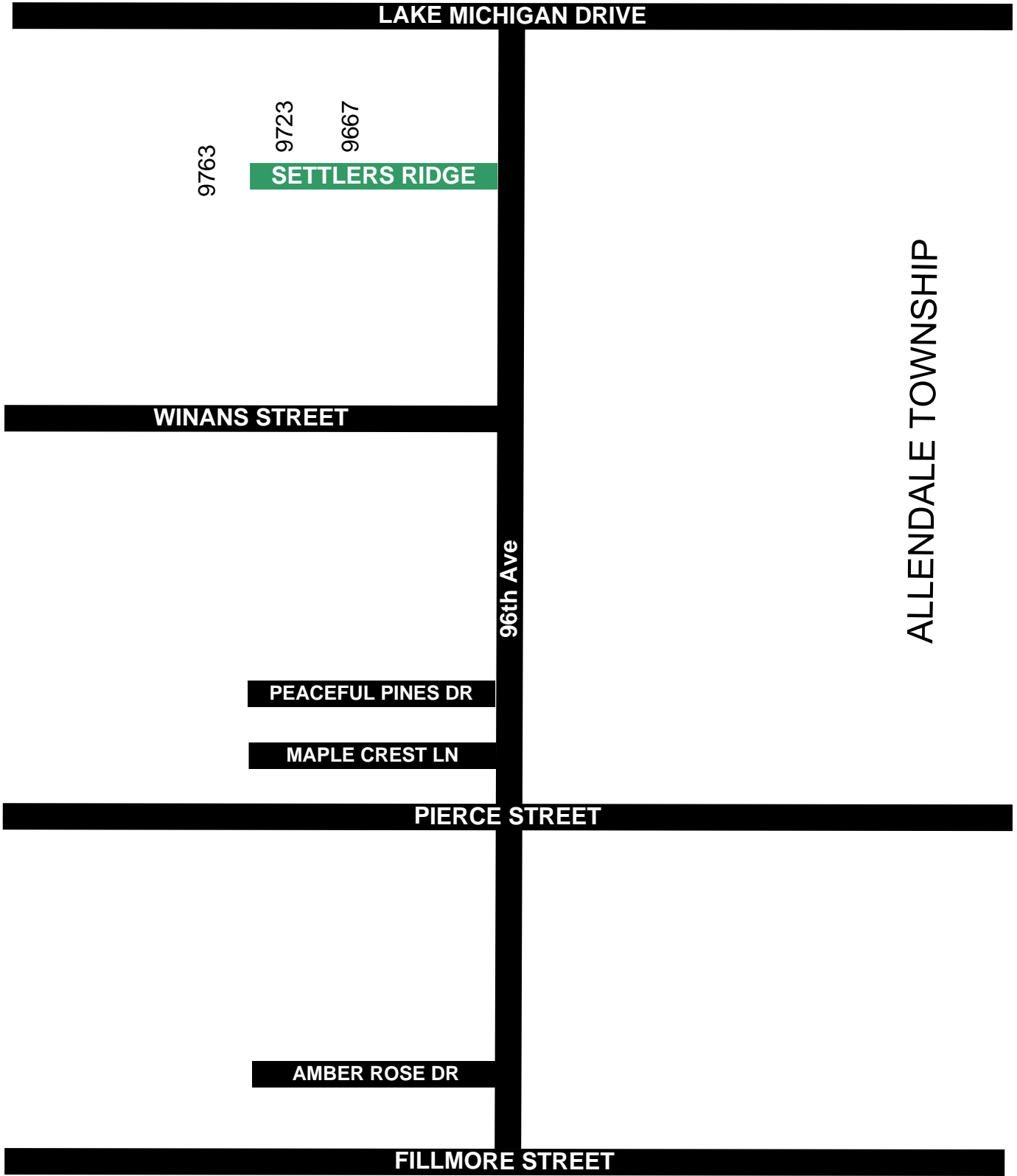


Rev: 2/1/2009

# Setter Way



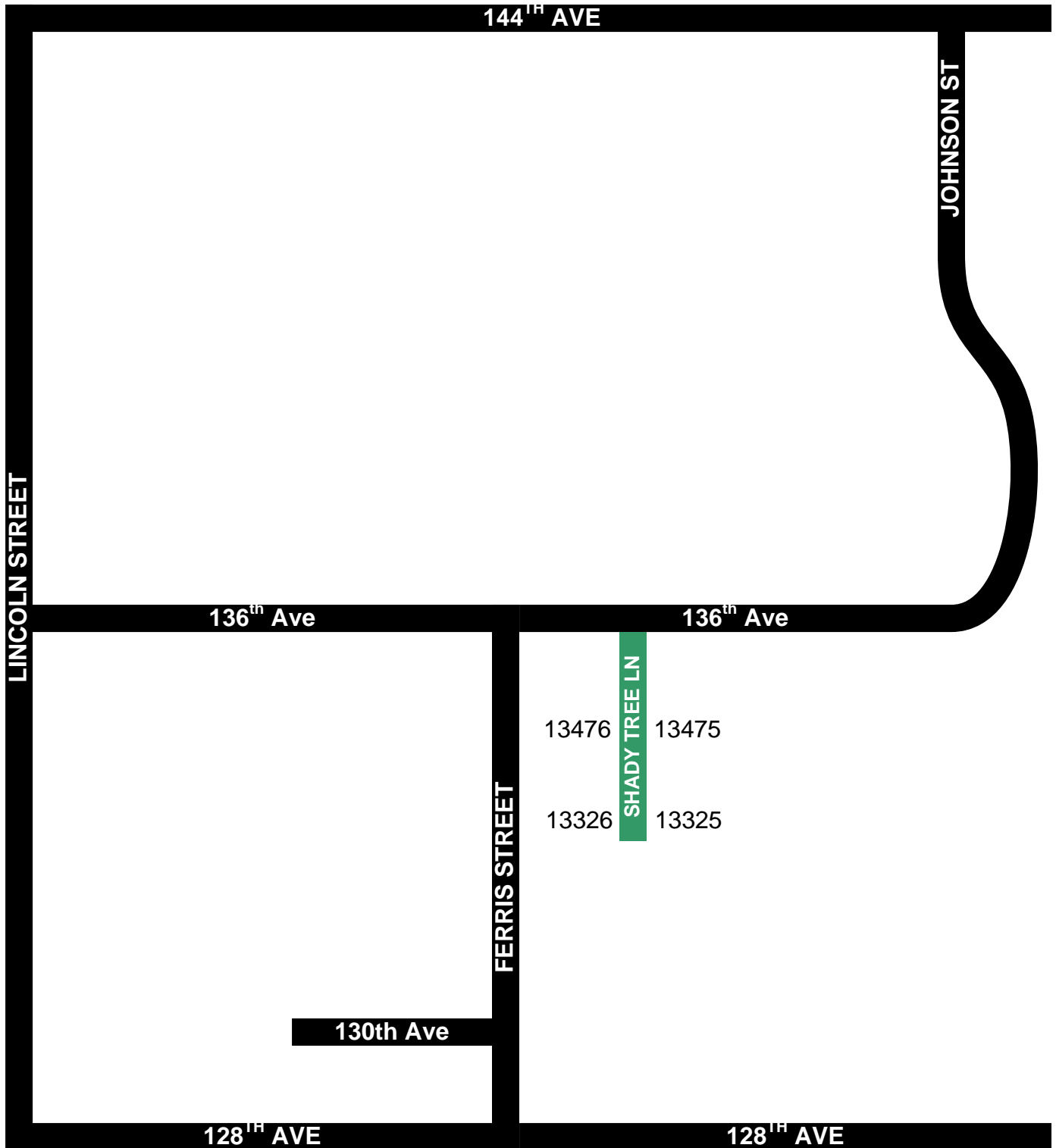
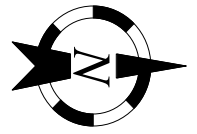
# Settlers Ridge



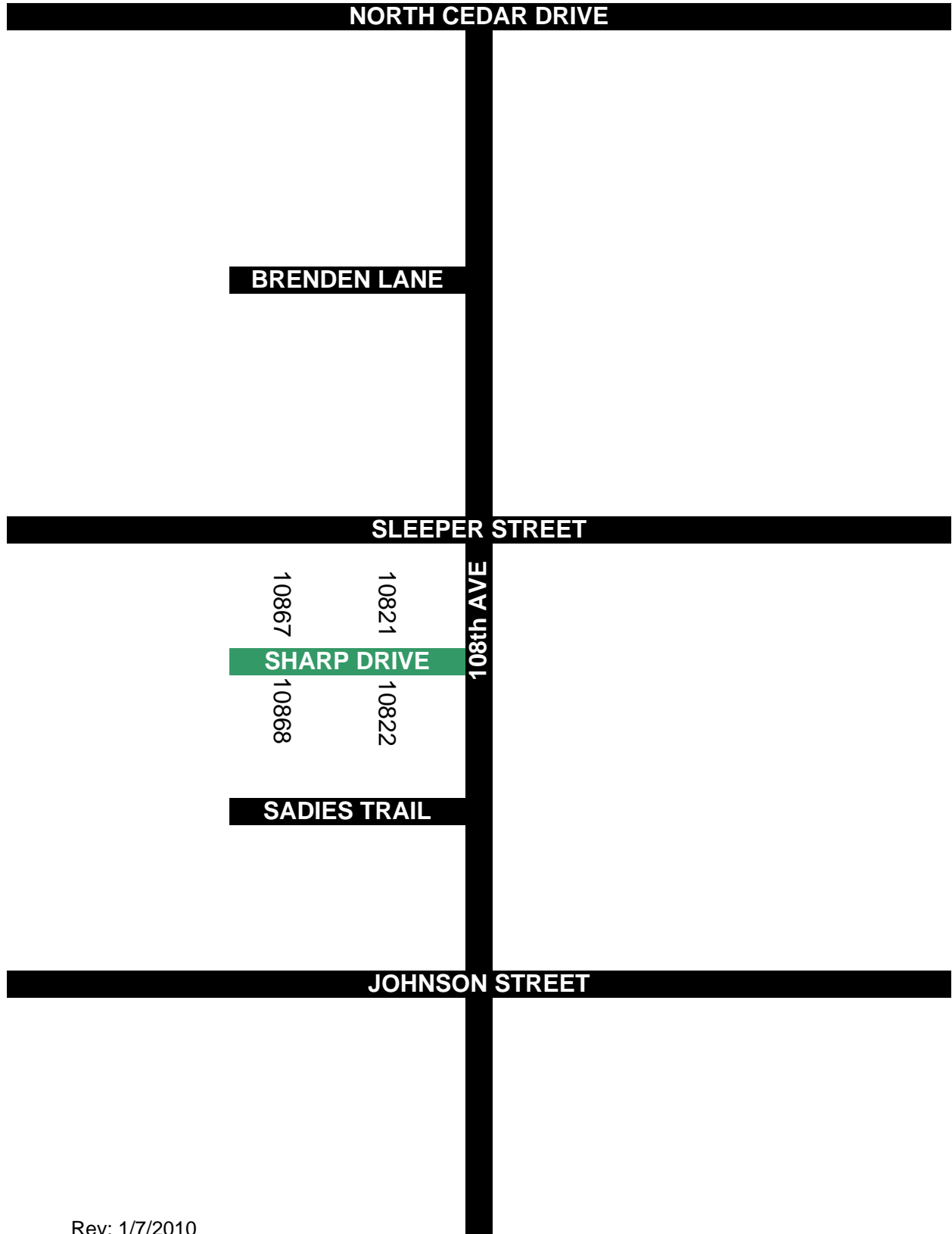
OLIVE TOWNSHIP

Rev: 1/22/2010

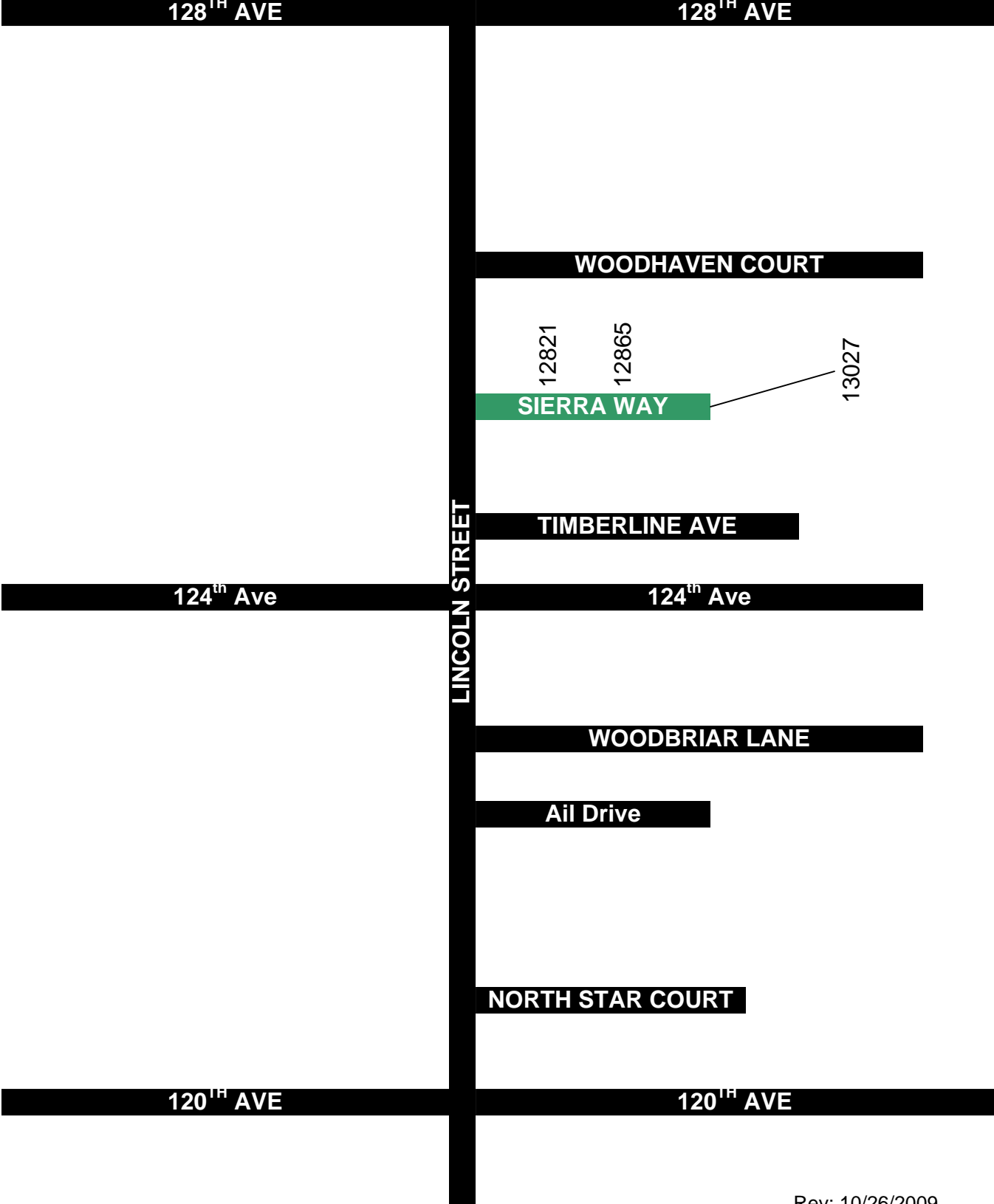
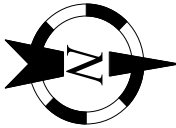
# Shady Tree Ln



# Sharp Drive

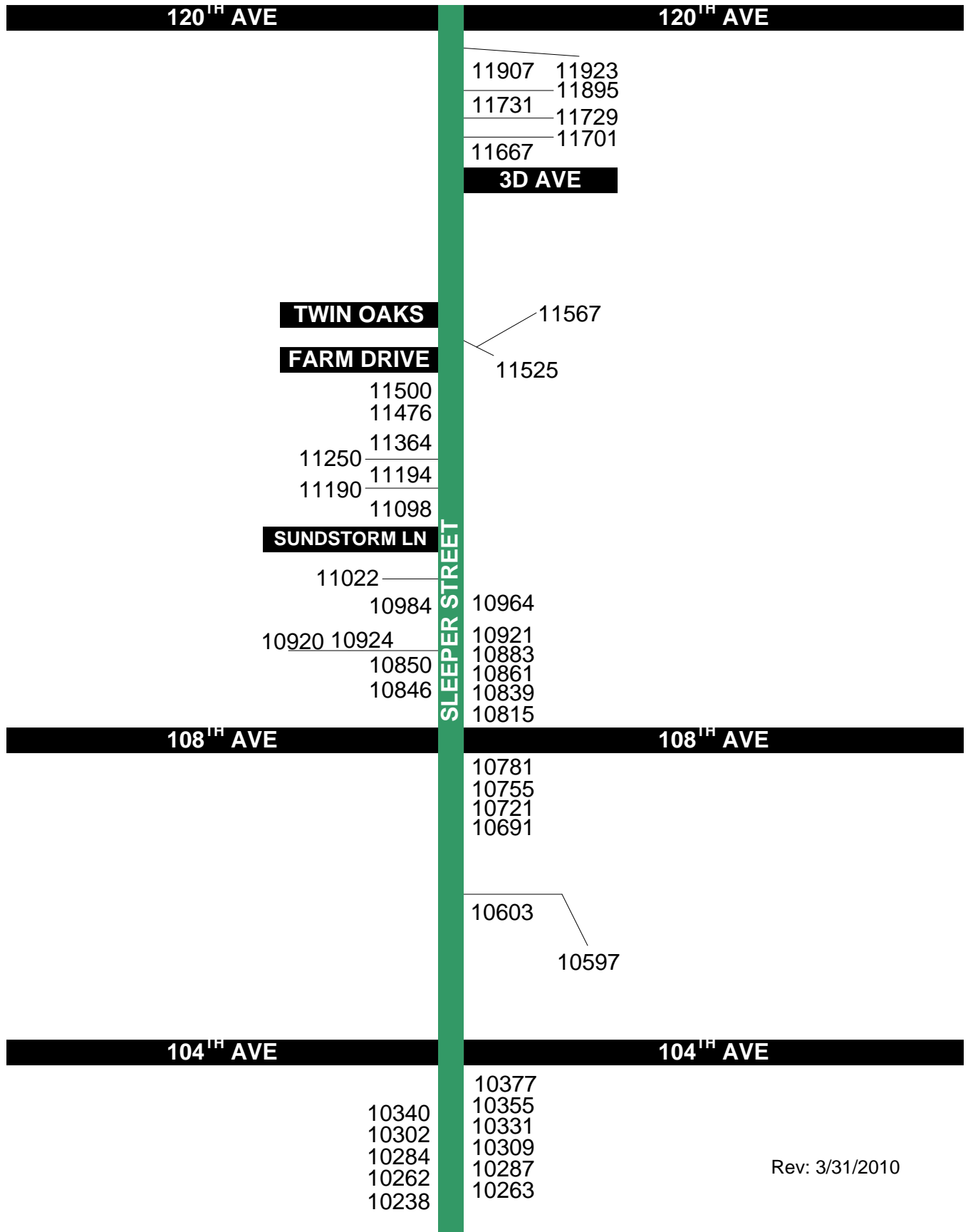
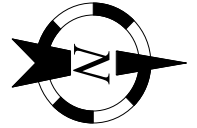


# Sierra Way



# Sleeper Street

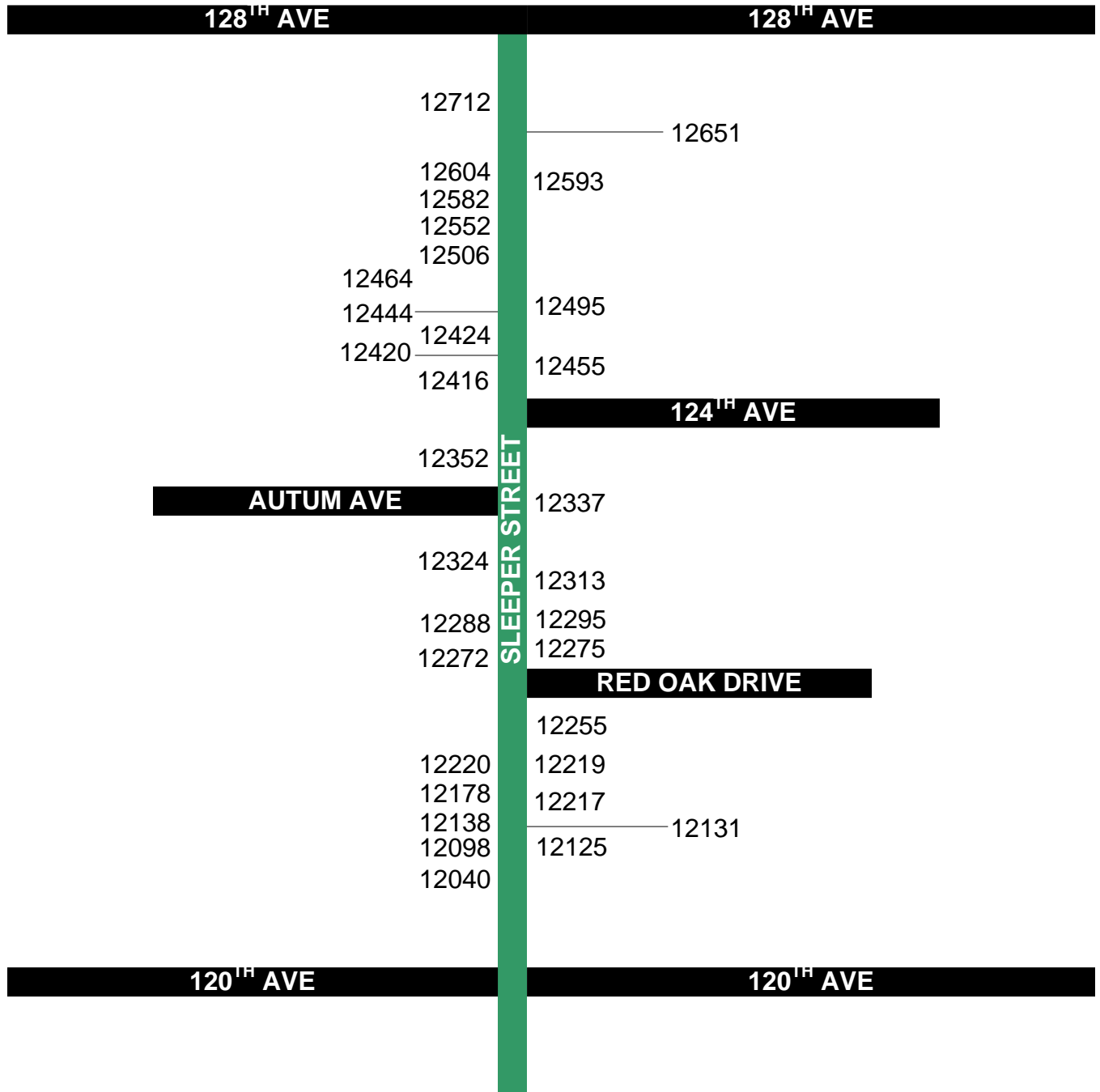
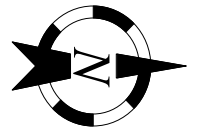
10238 - 11923



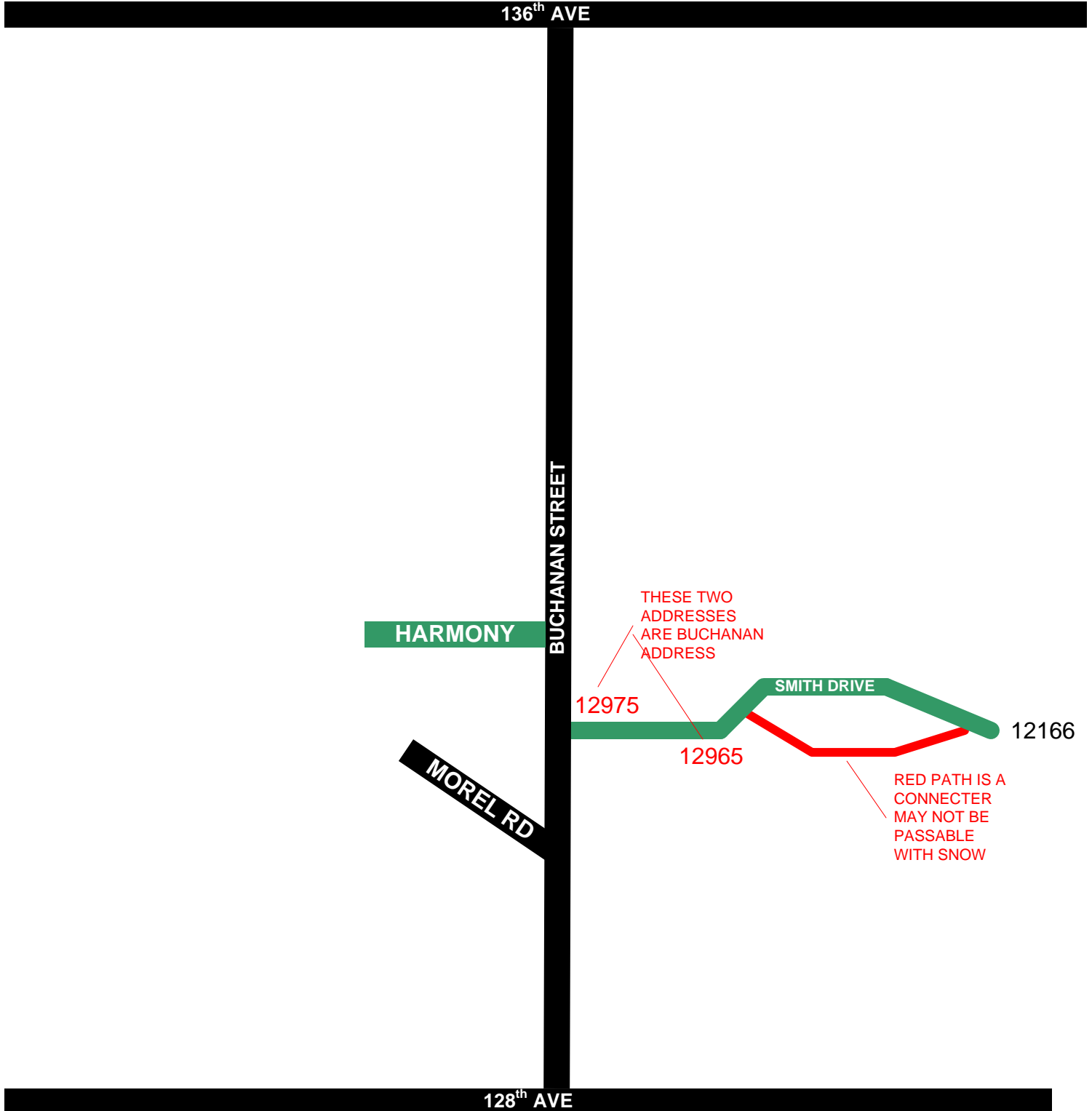
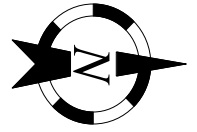
Rev: 3/31/2010

# Sleeper Street

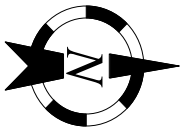
12040 - 12712



# Smith Drive



# South Cedar Drive



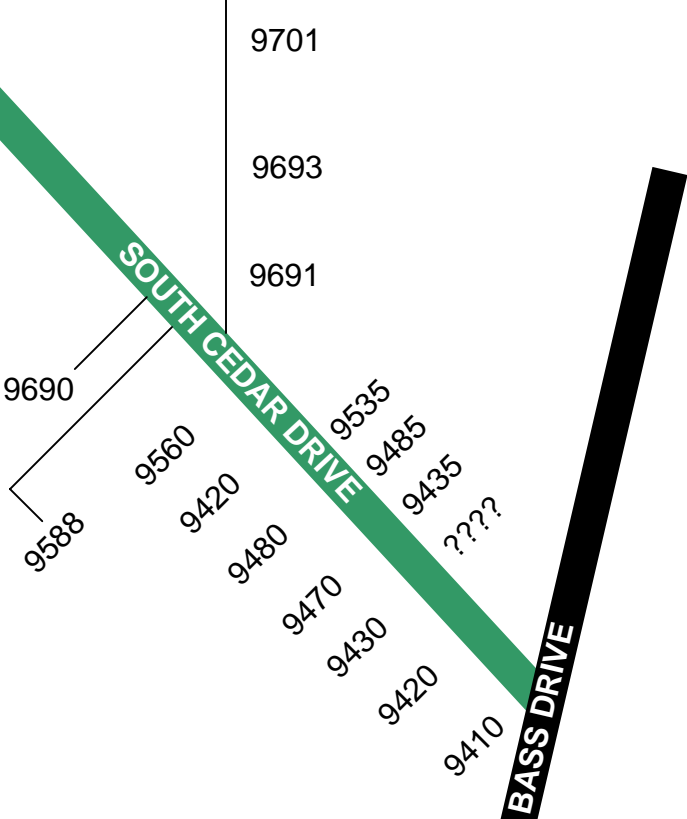
BUCHANAN STREET

102<sup>nd</sup> AVE

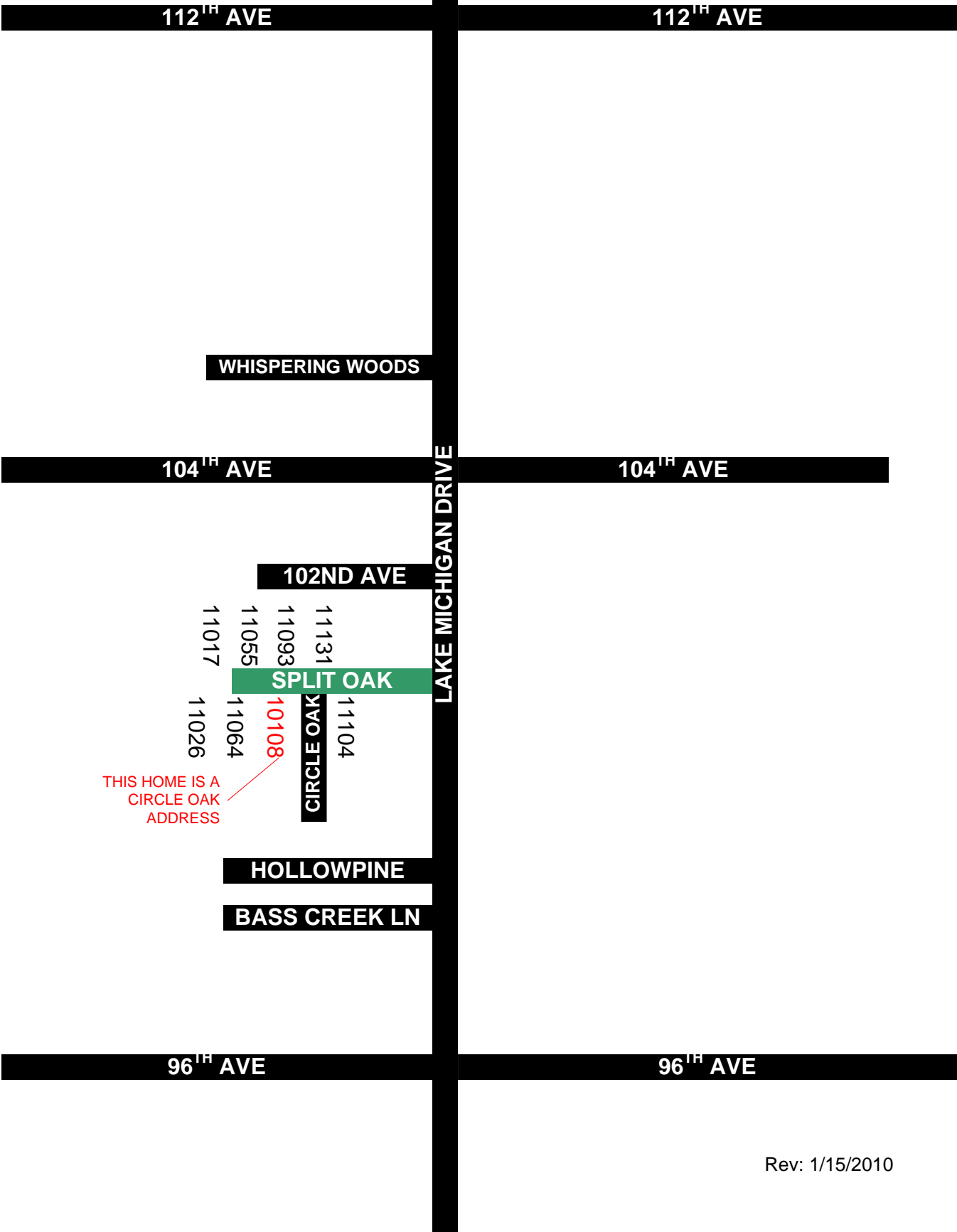
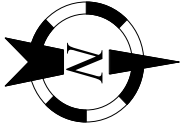
92<sup>nd</sup> Ave

WARNER

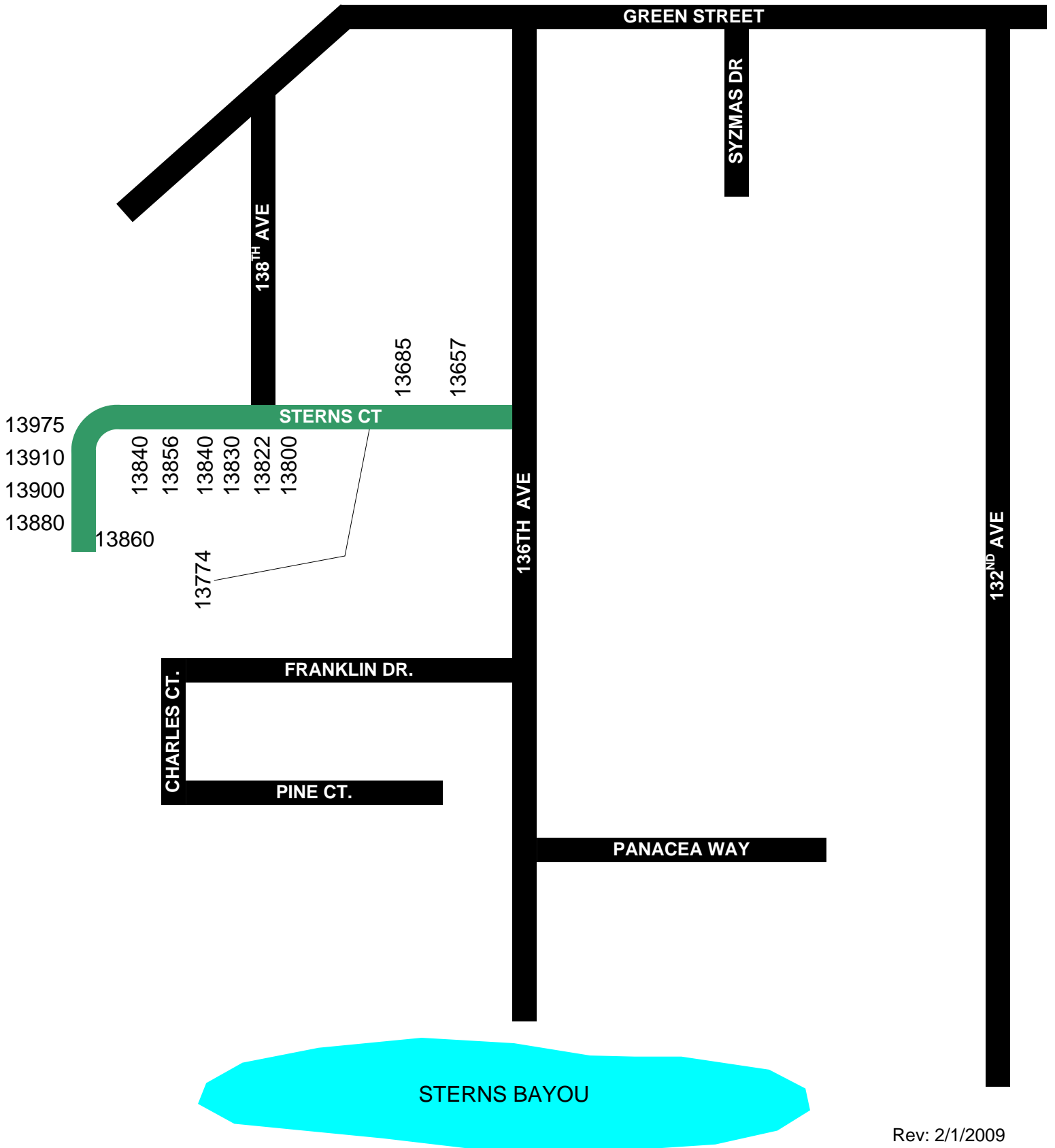
Rev: 10/24/2009



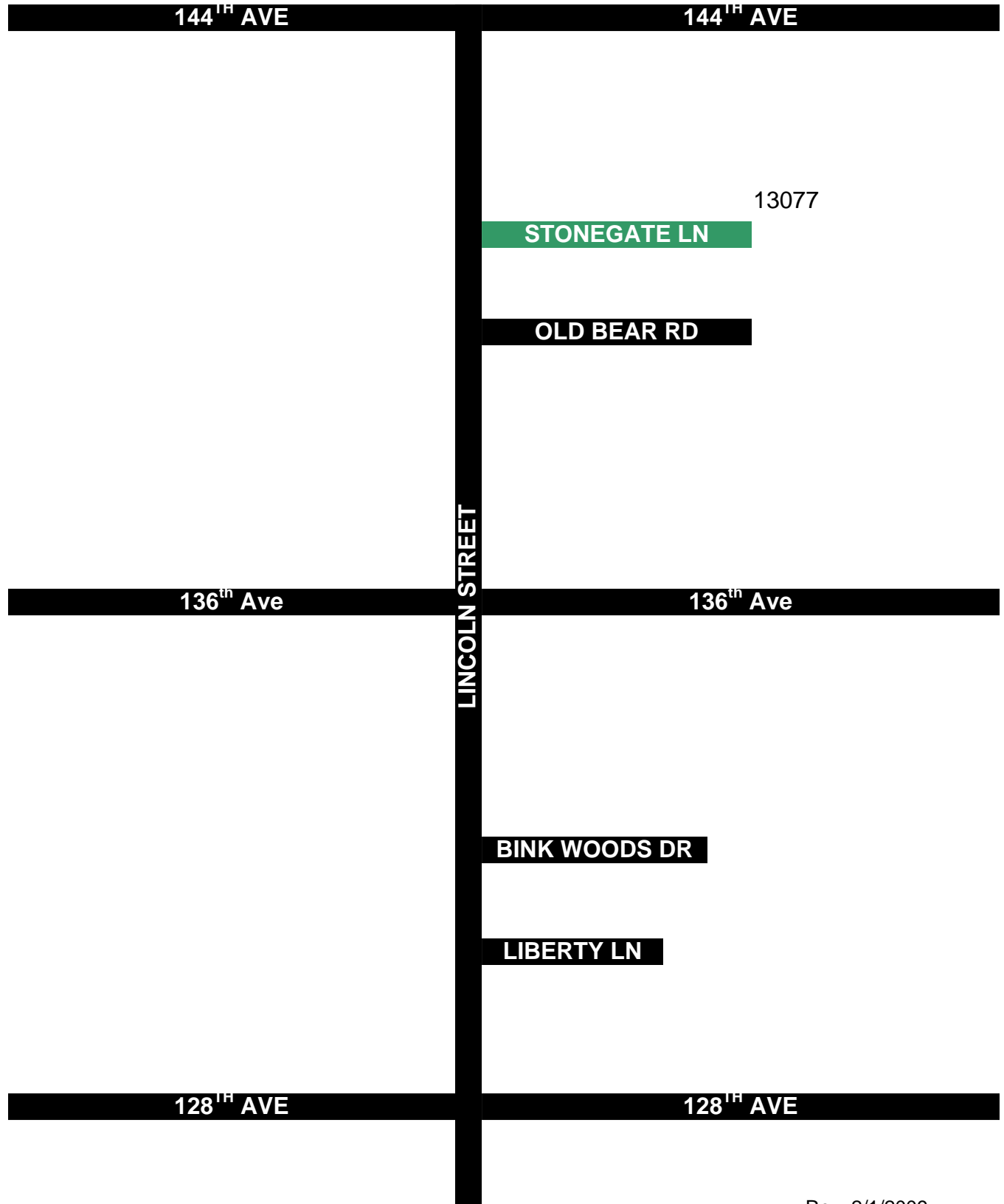
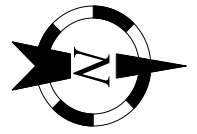
# Split Oak Drive



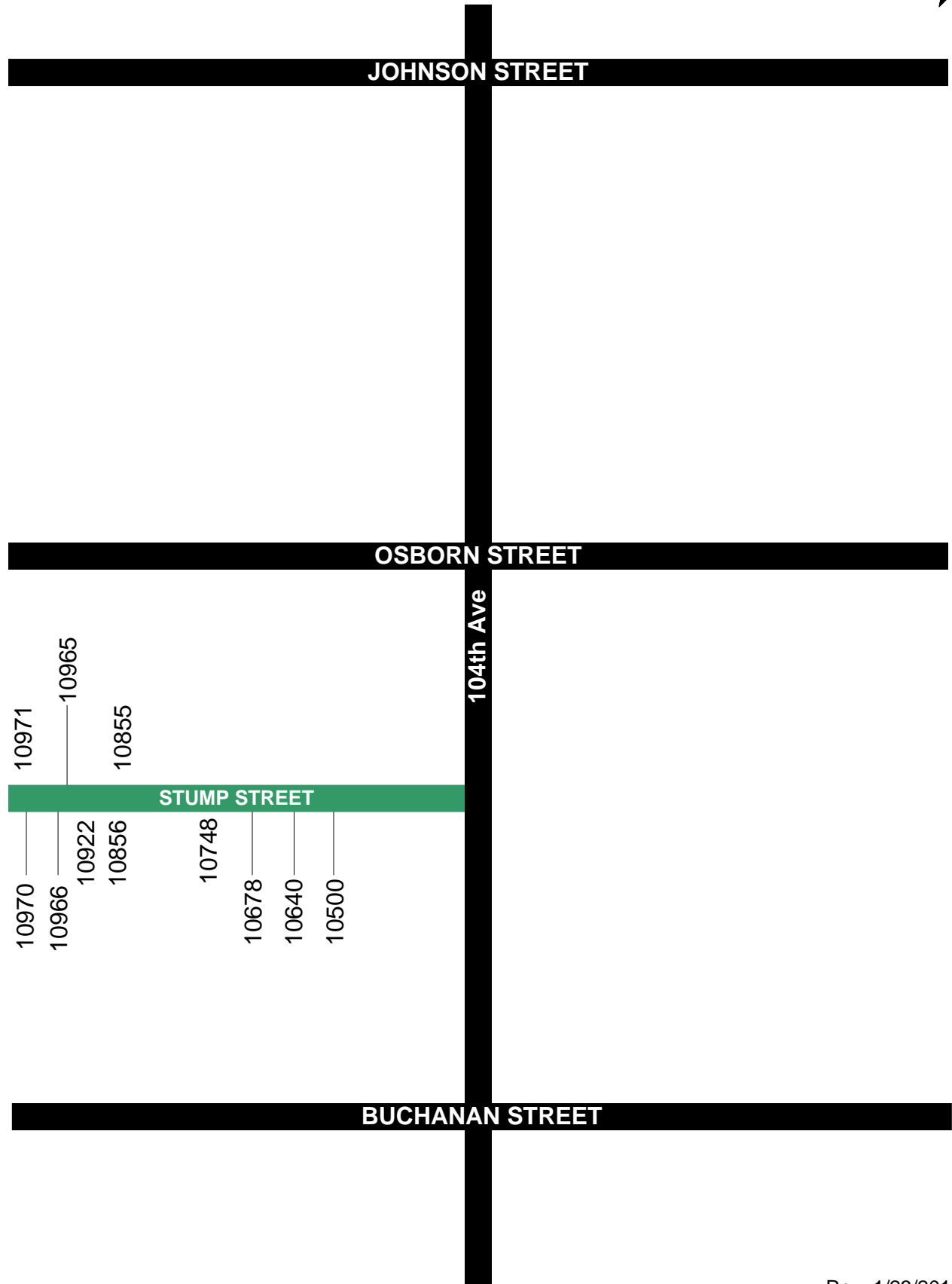
# Sterns Court



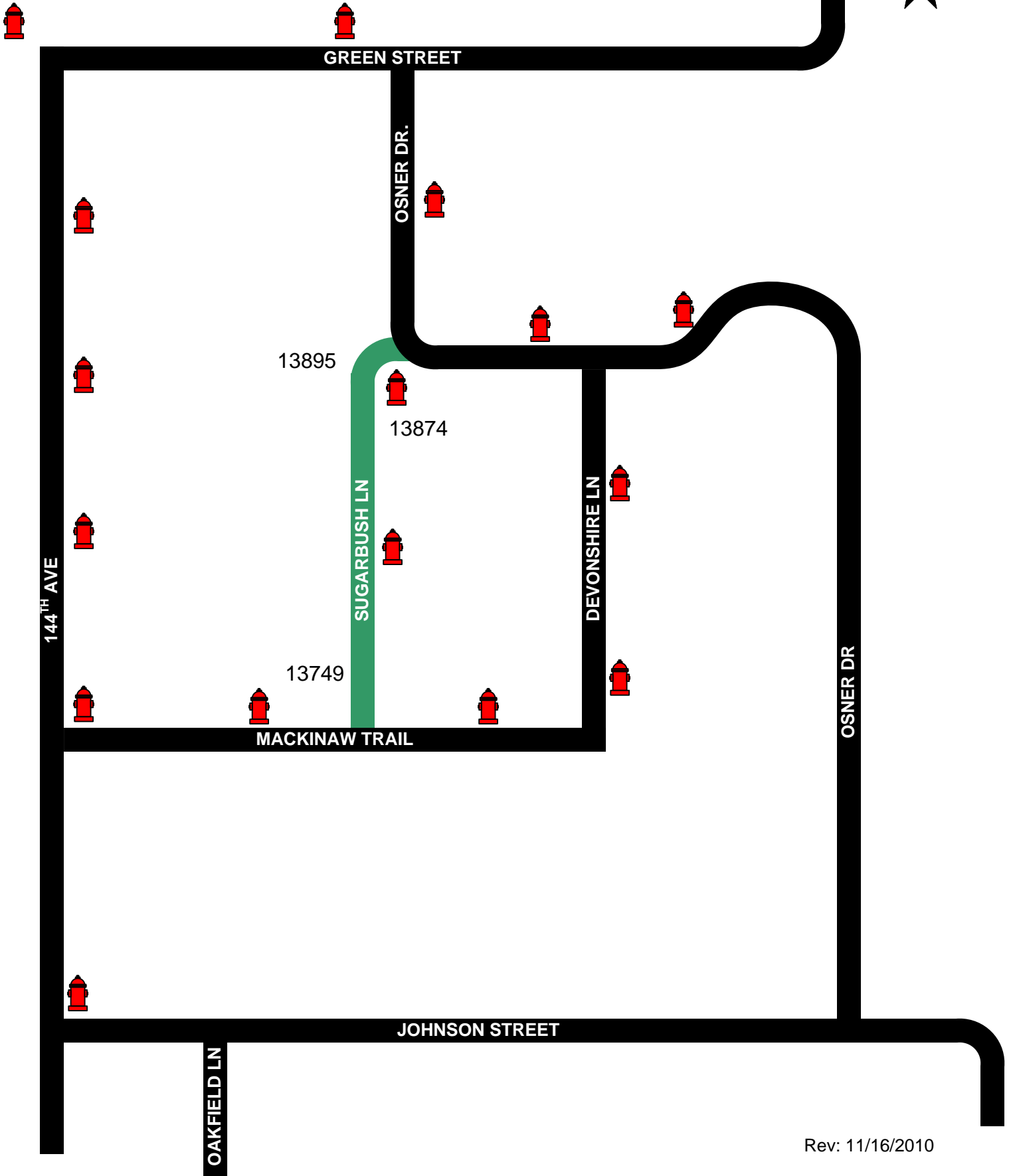
# Stonegate Ln



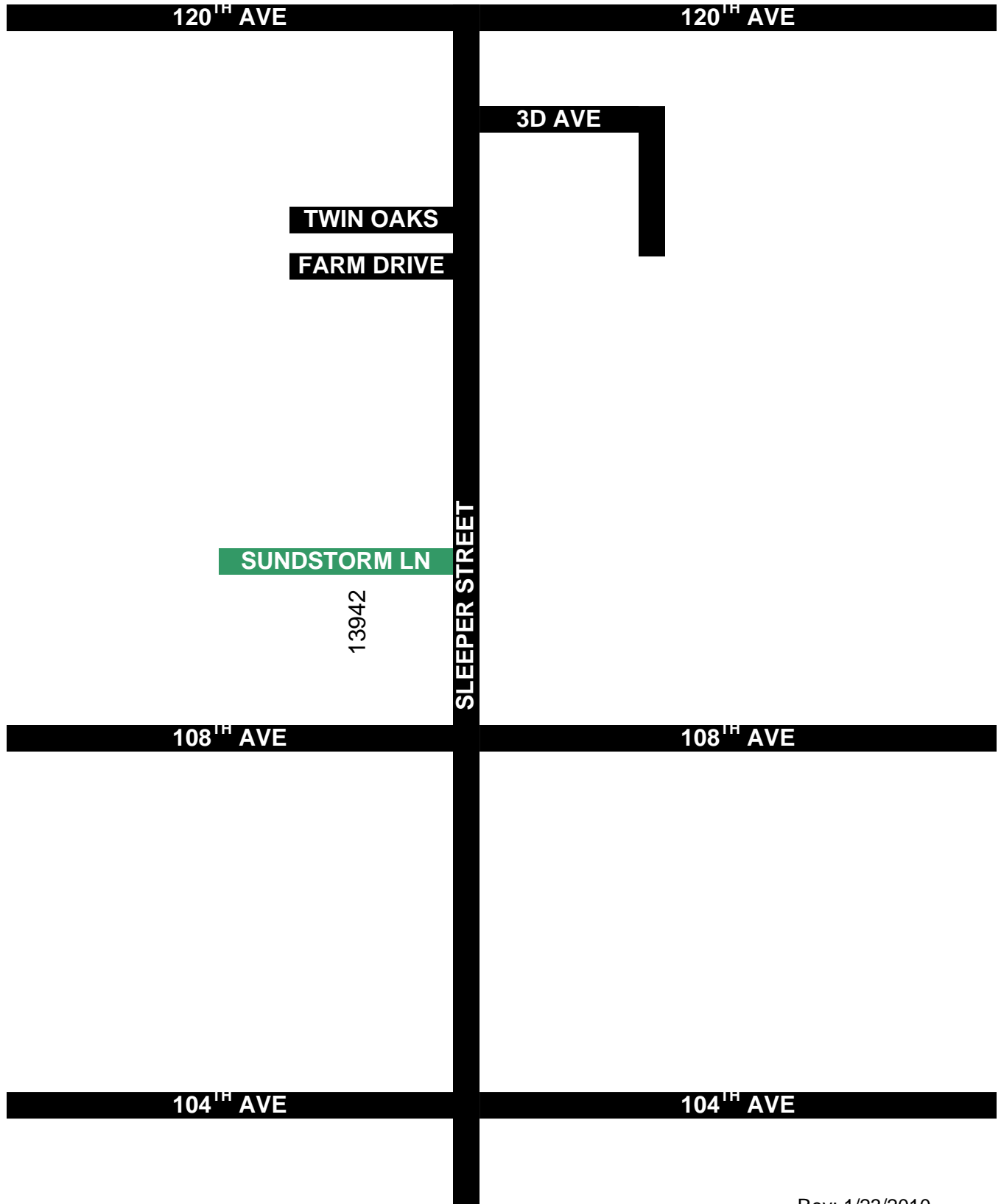
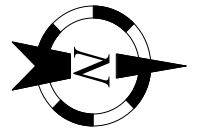
# Stump Street



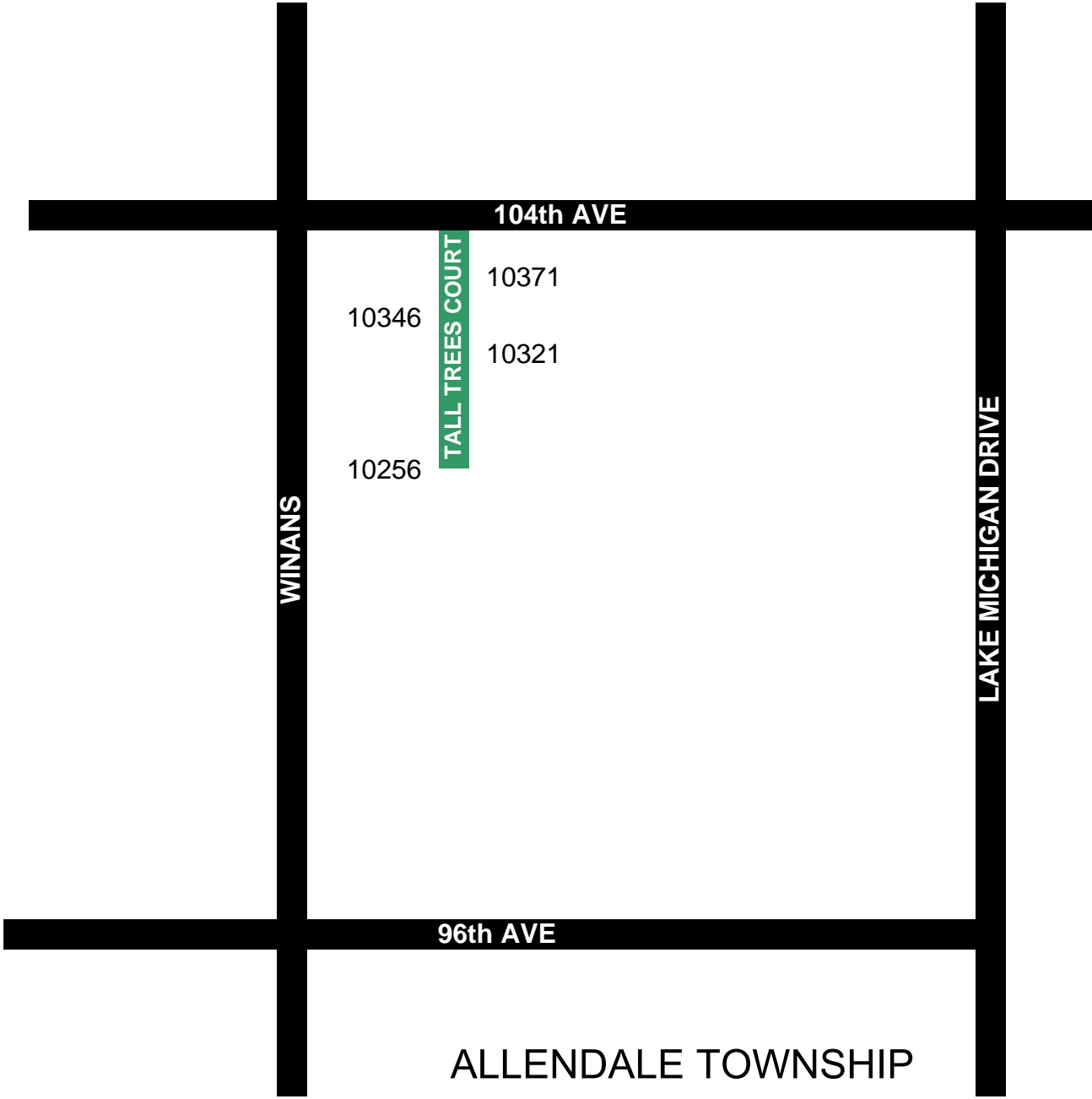
# Sugarbush Lane



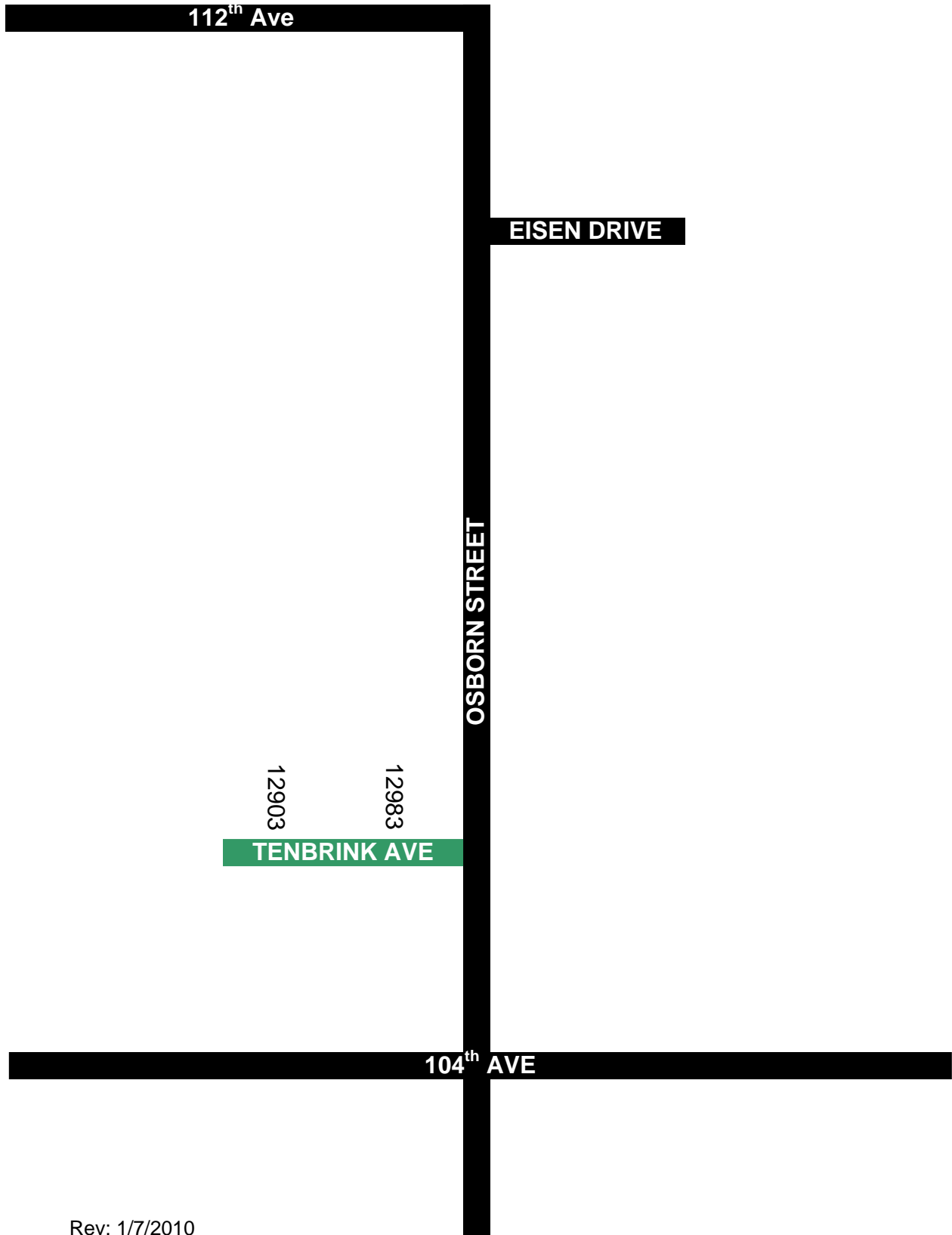
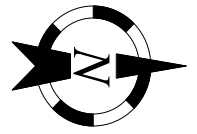
# Sundstorm Lane



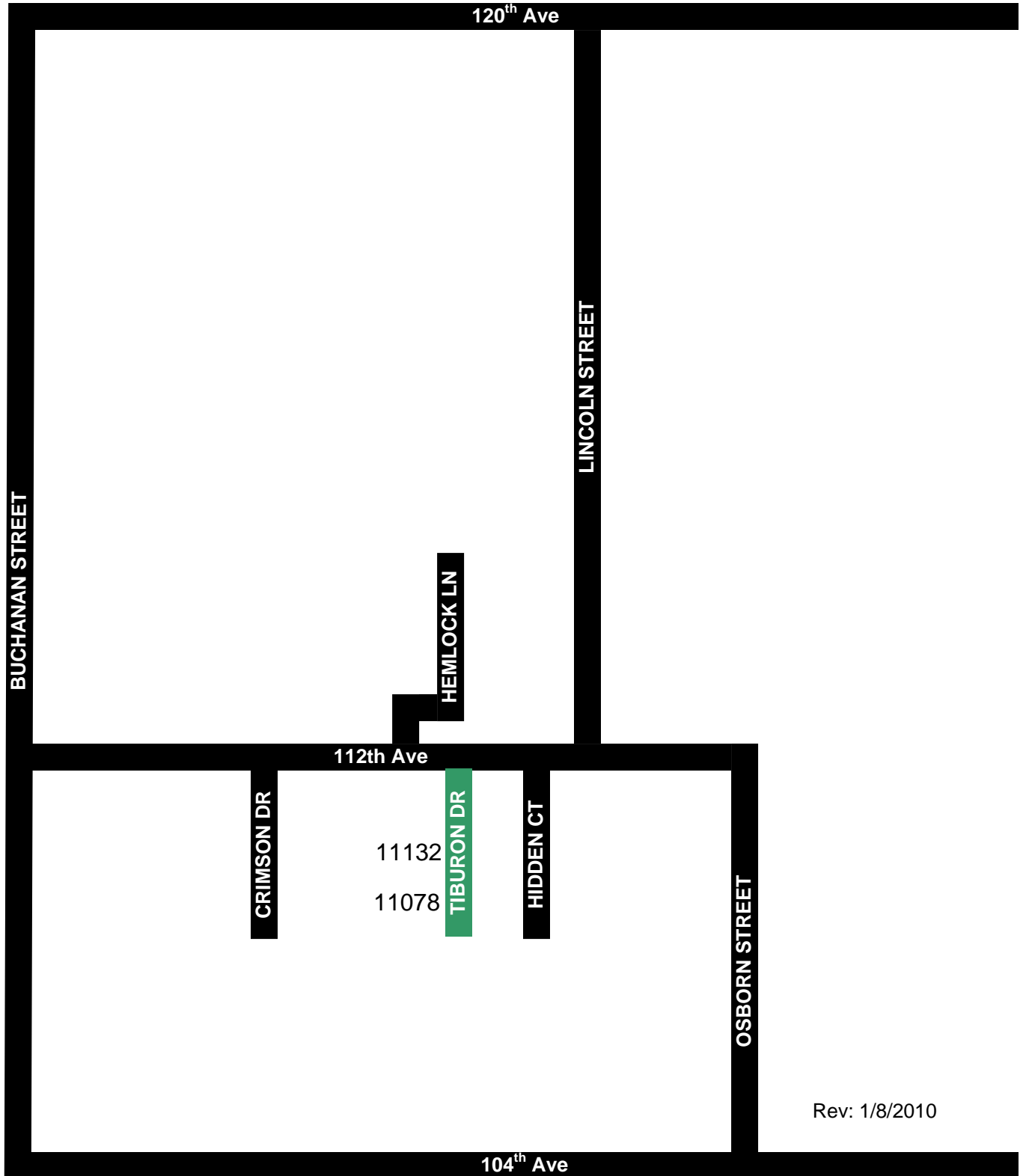
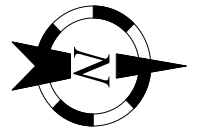
# Tall Trees Court



# Tenbrink Ave

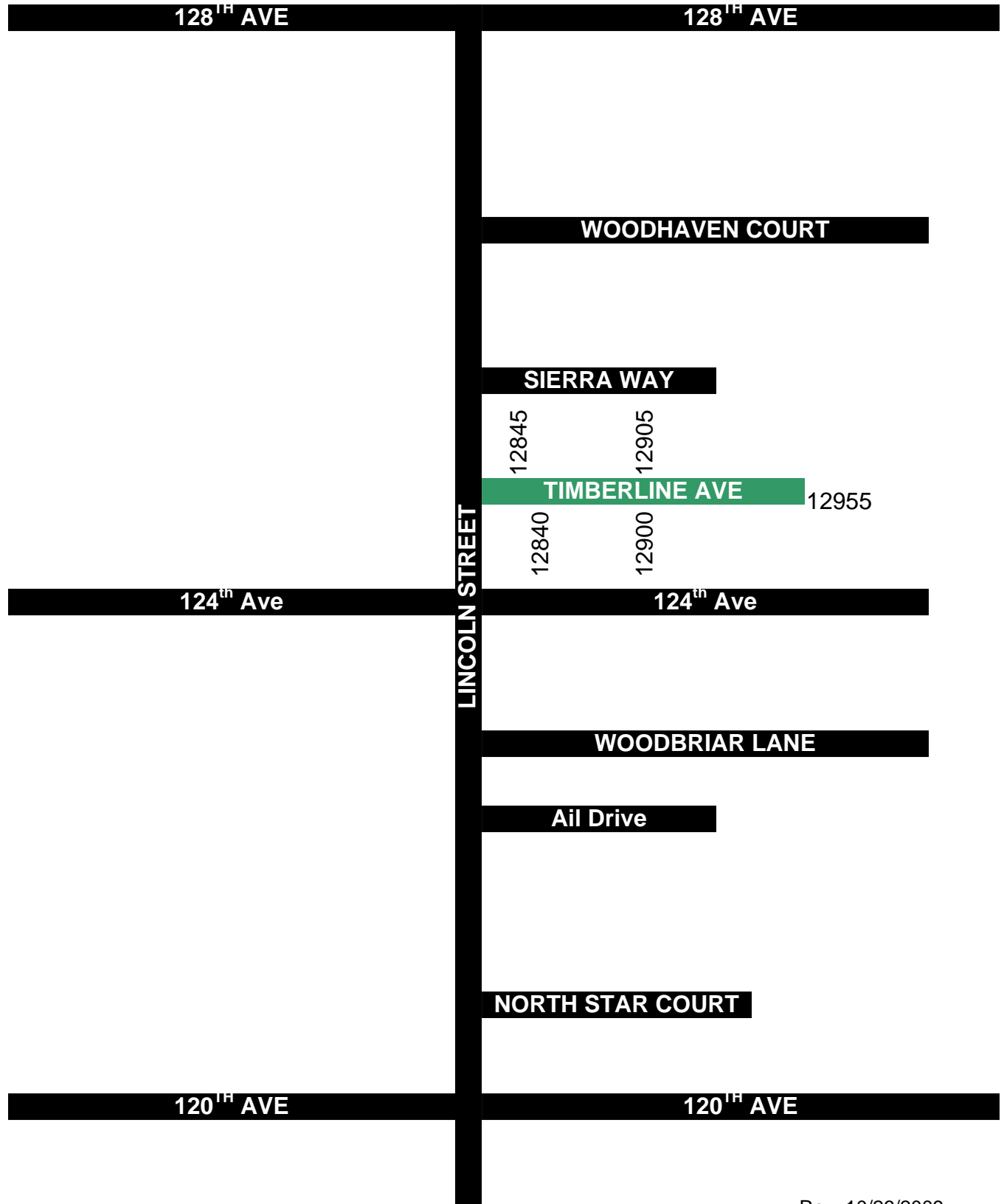
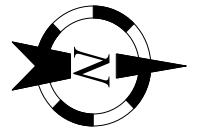


# Tiburon Drive

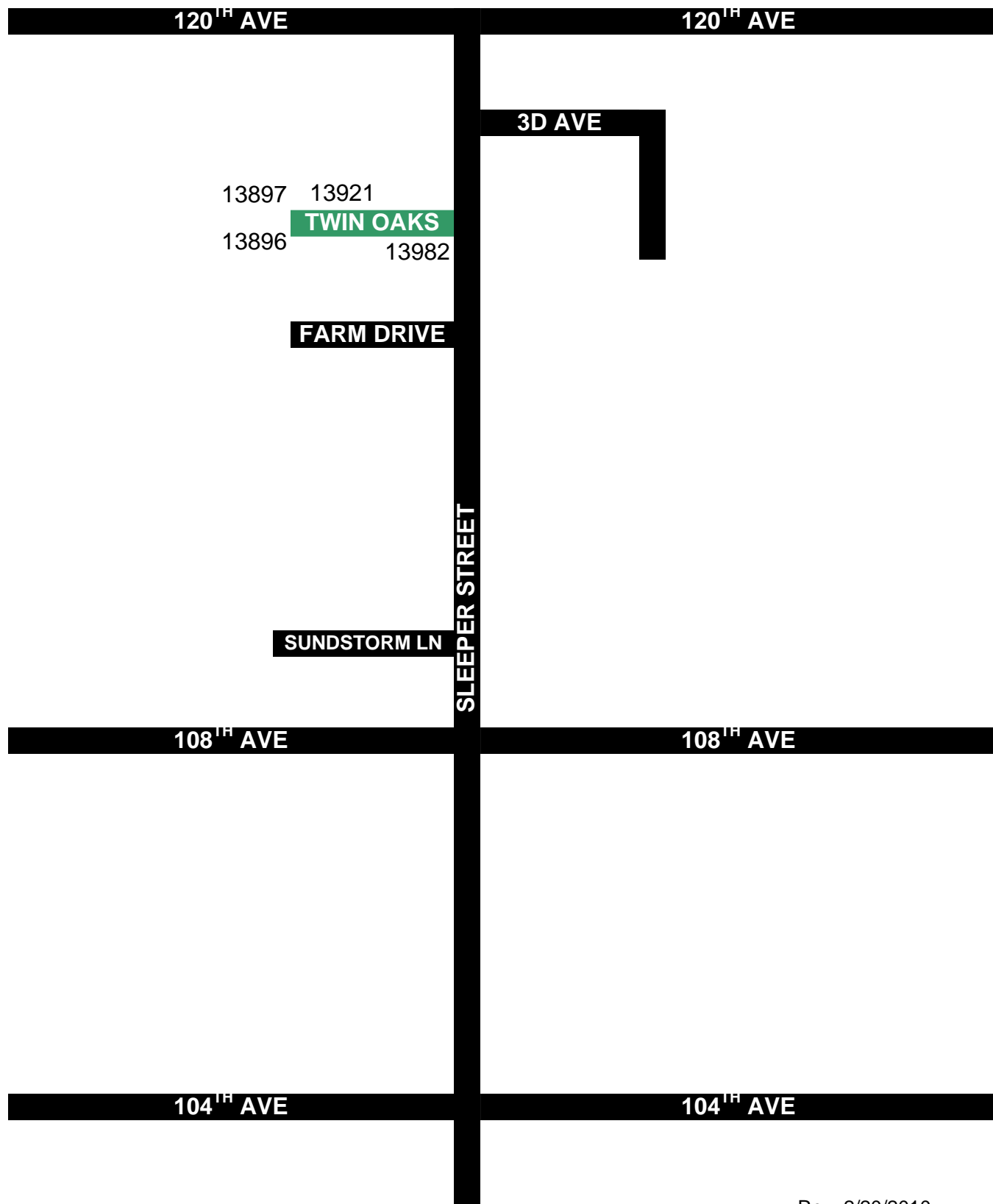
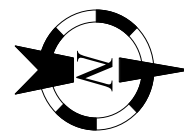


Rev: 1/8/2010

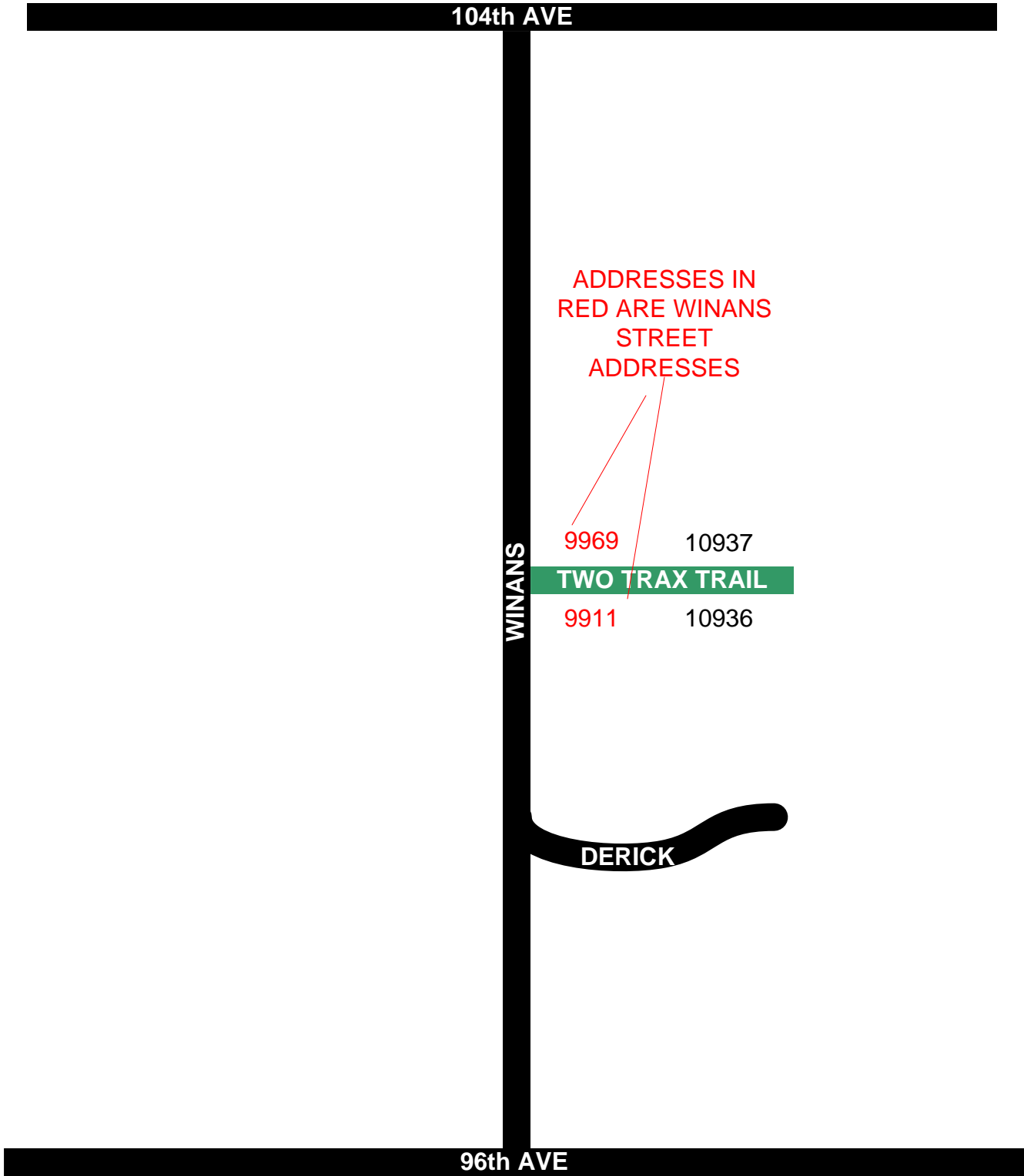
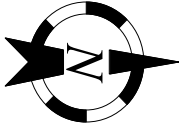
# Timberline Ave



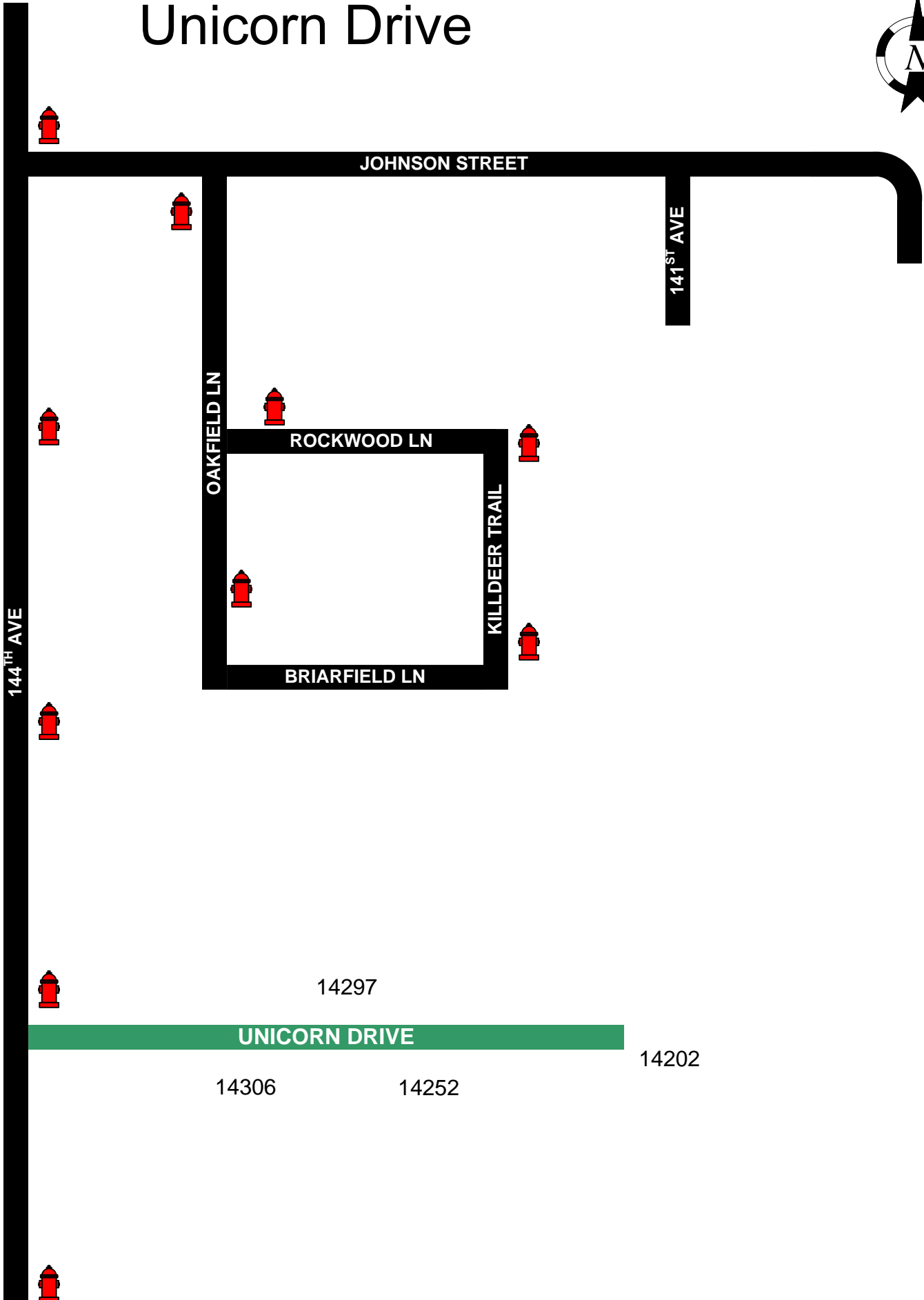
# Twin Oaks Drive



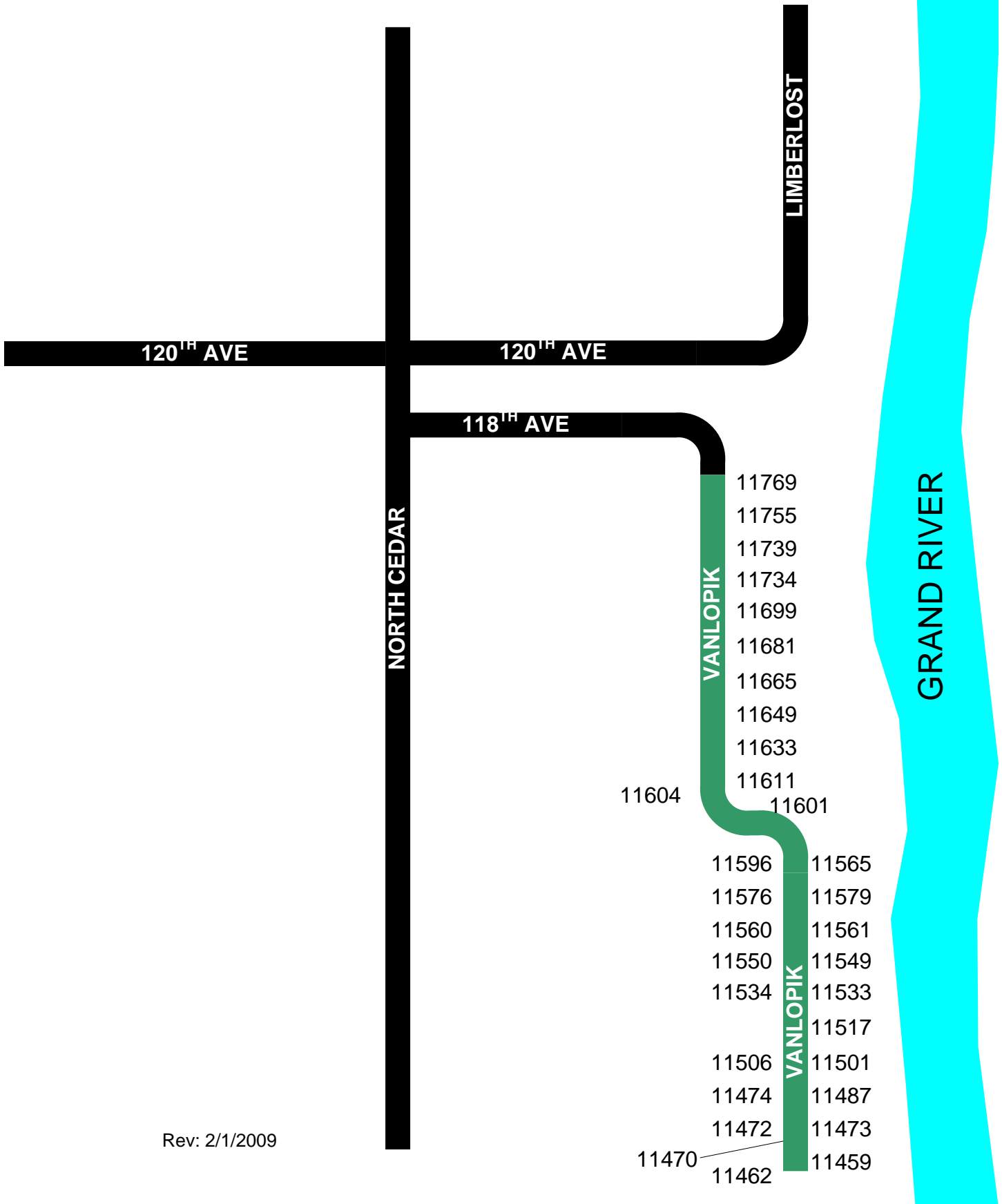
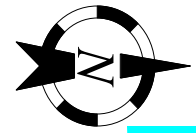
# Two Trax Trail



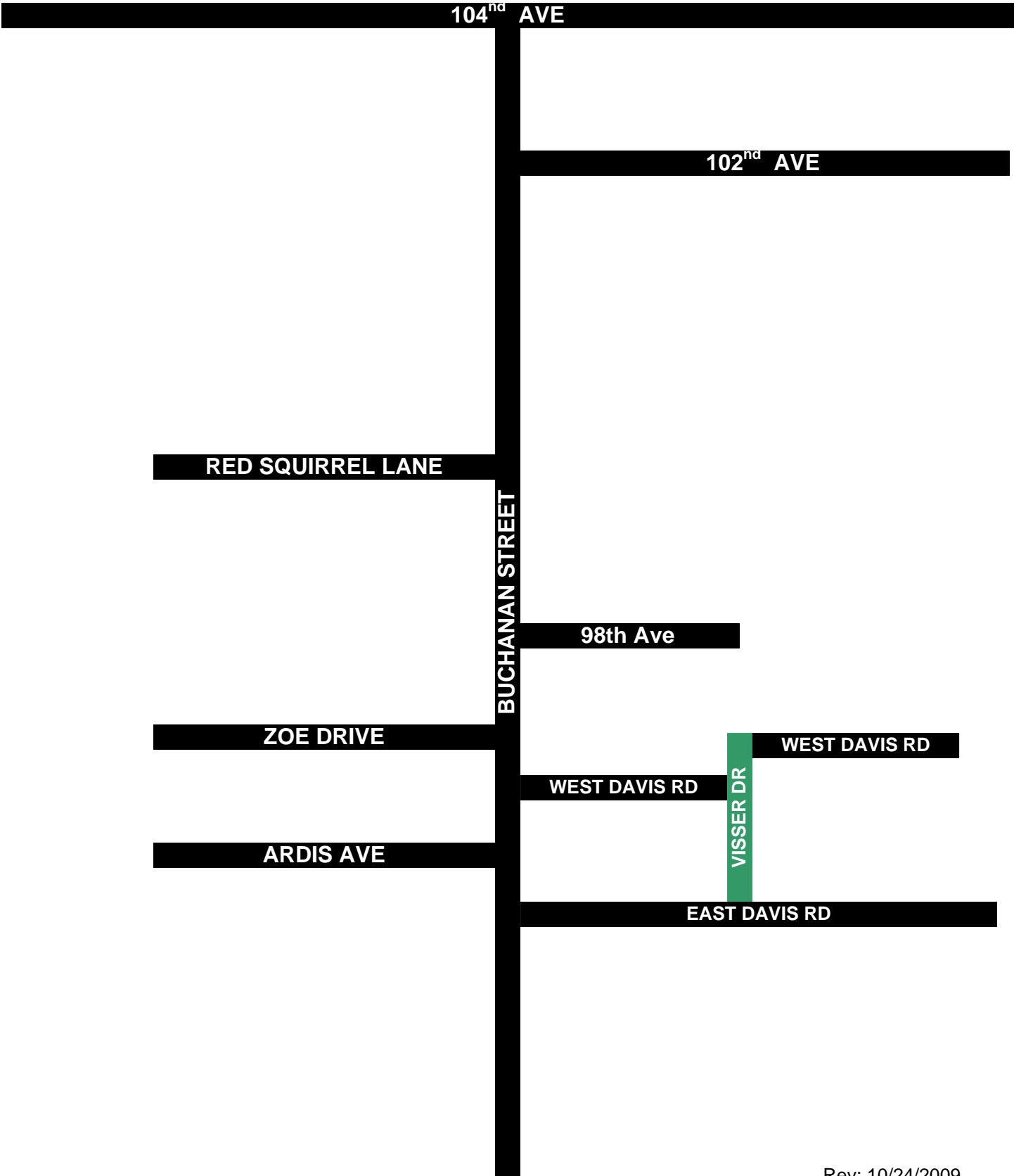
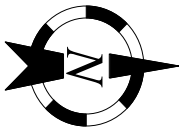
# Unicorn Drive



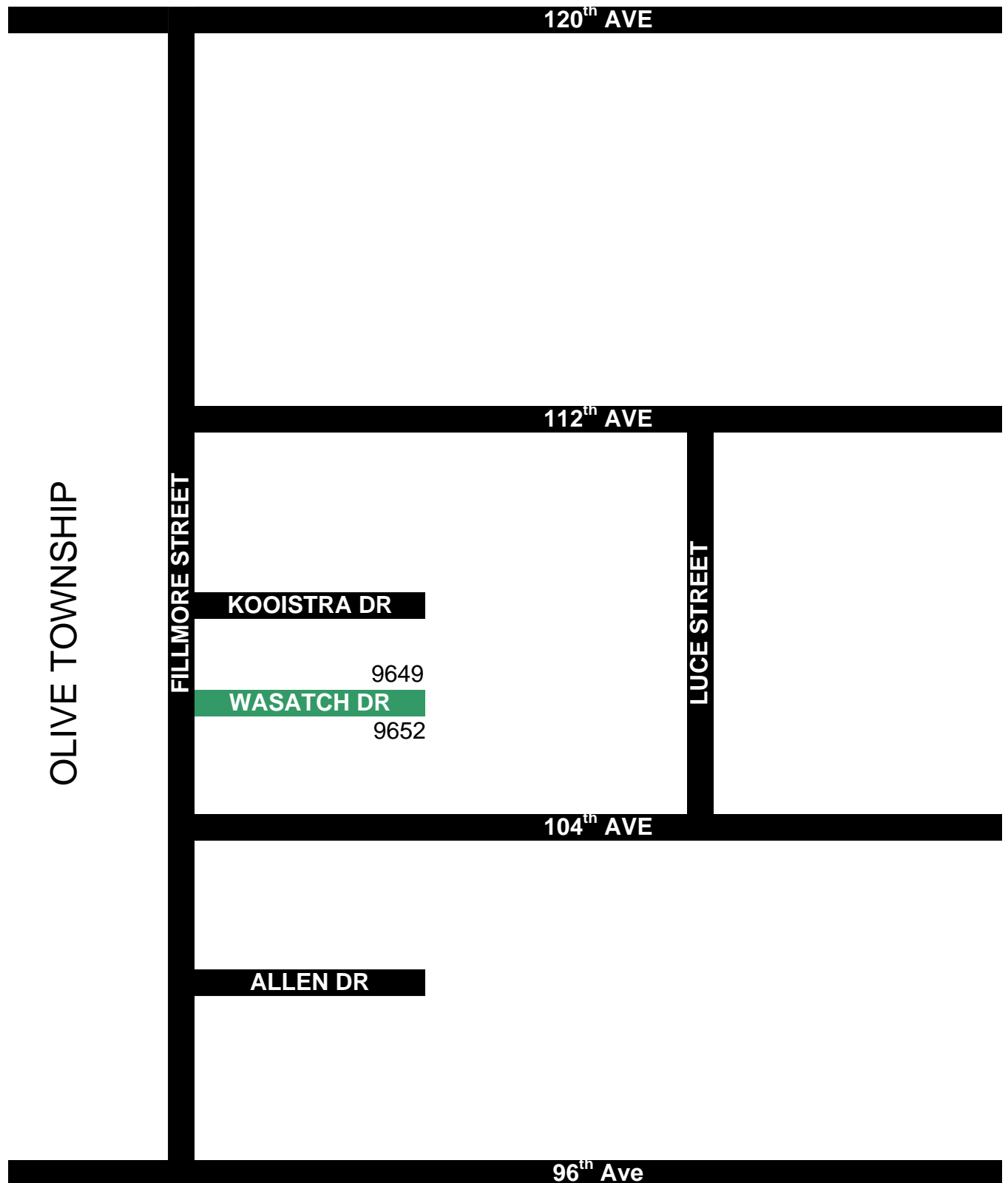
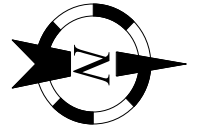
# VanLopik Ave



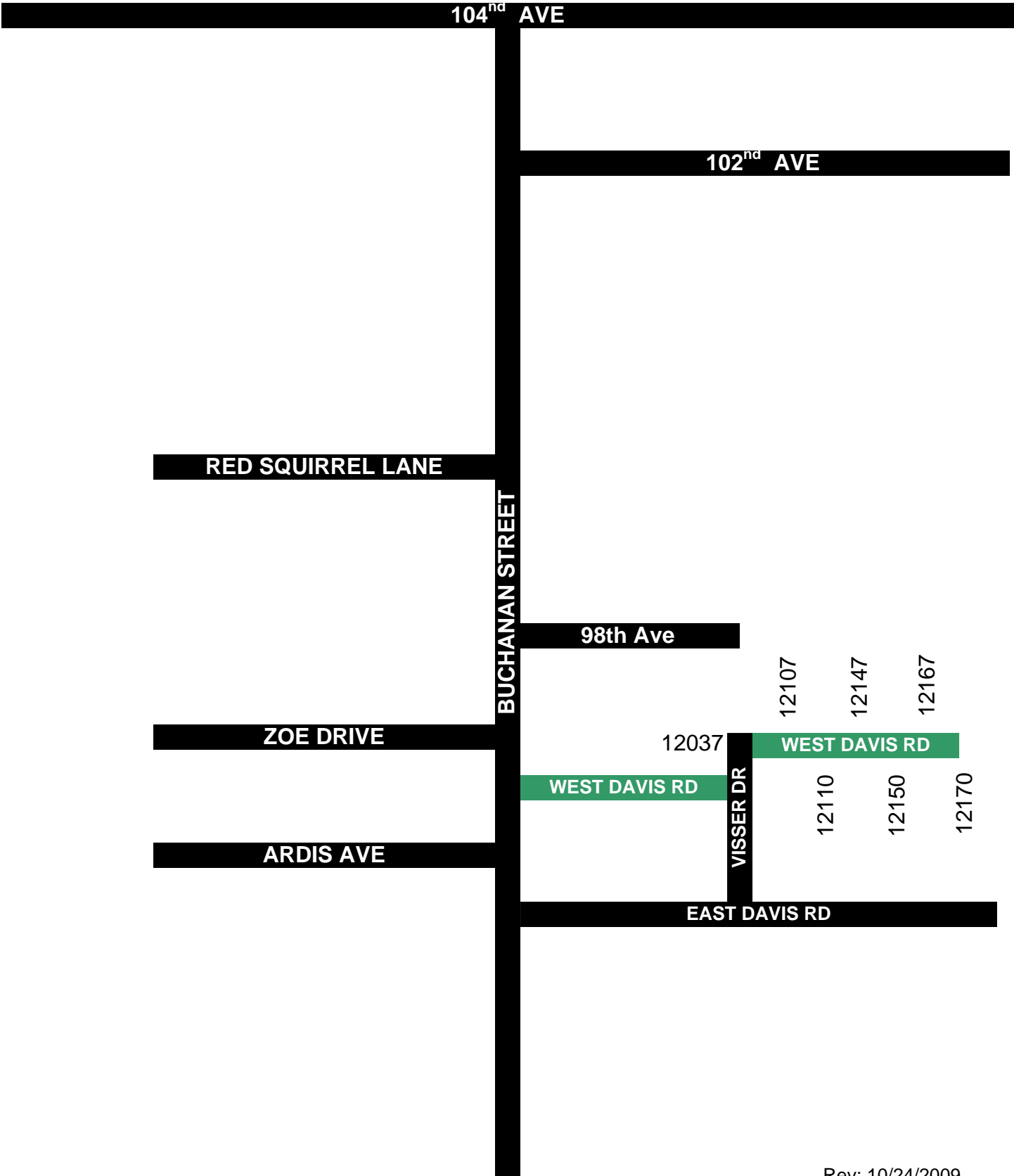
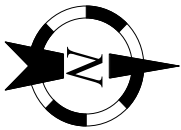
# Visser Dr



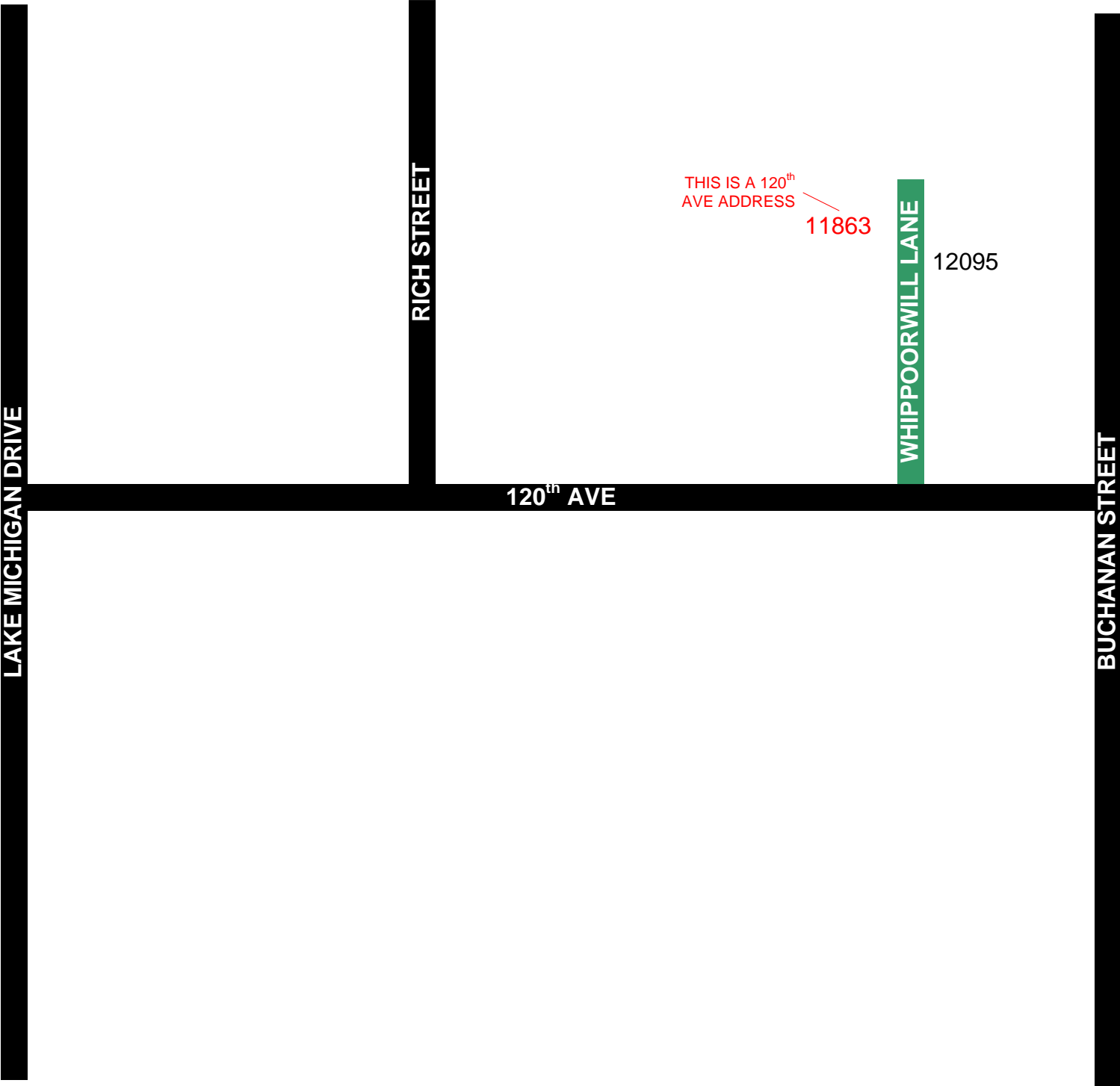
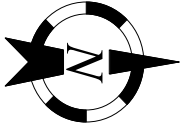
# Wasatch Drive



# West Davis Rd



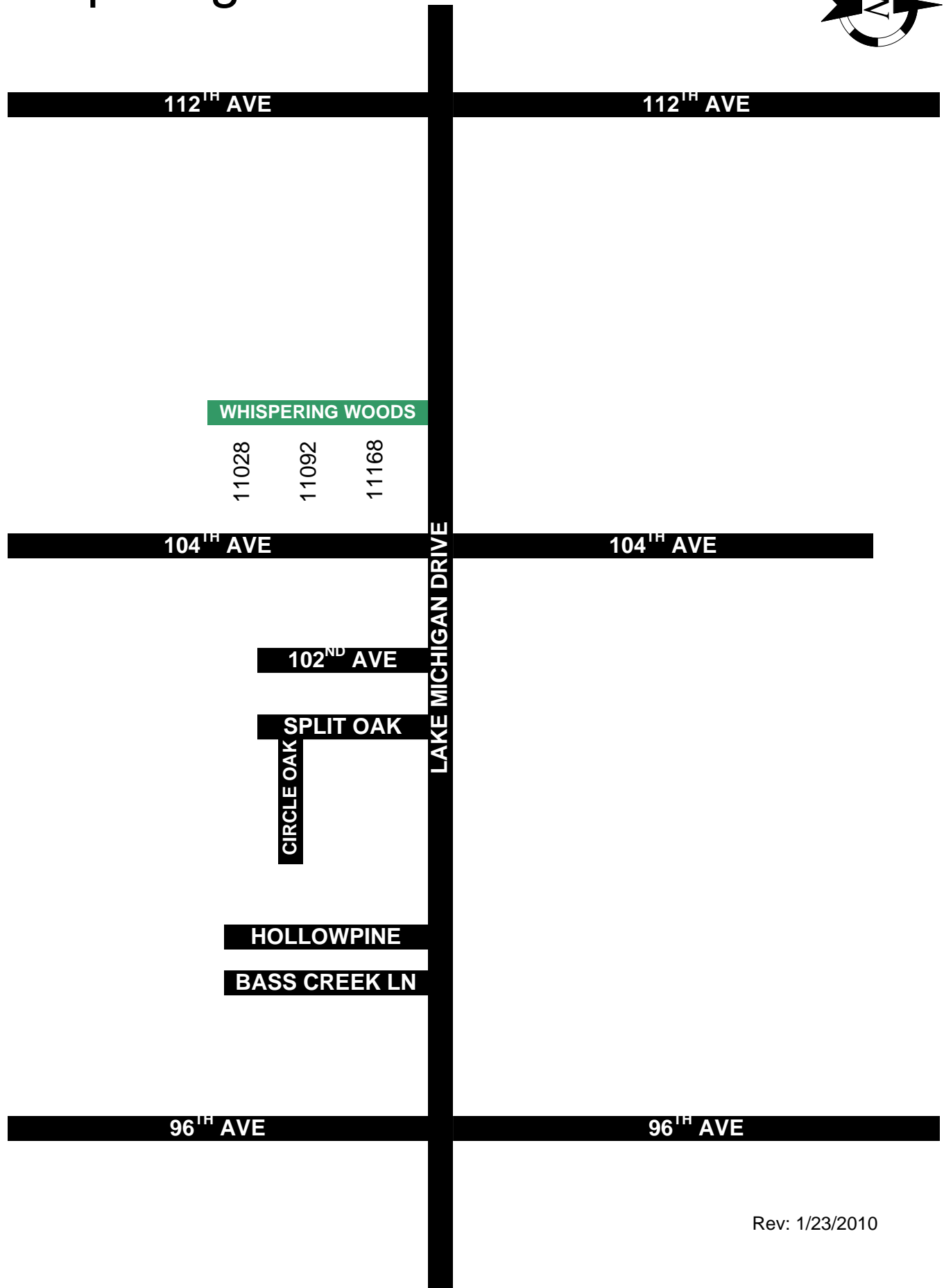
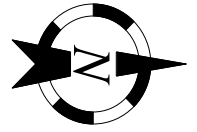
# Whippoorwill Lane



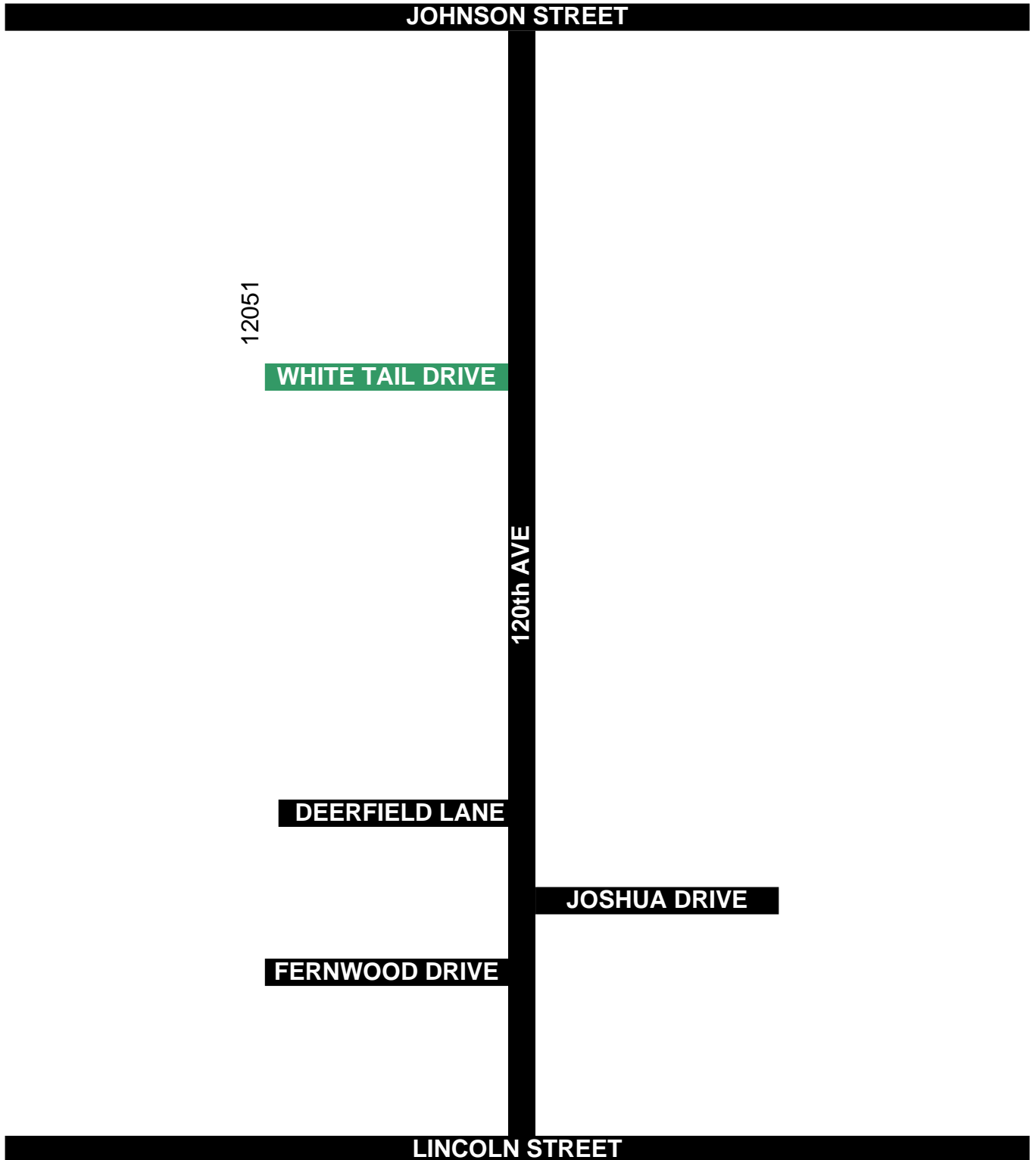
THIS IS A 120<sup>th</sup>  
AVE ADDRESS  
11863

12095

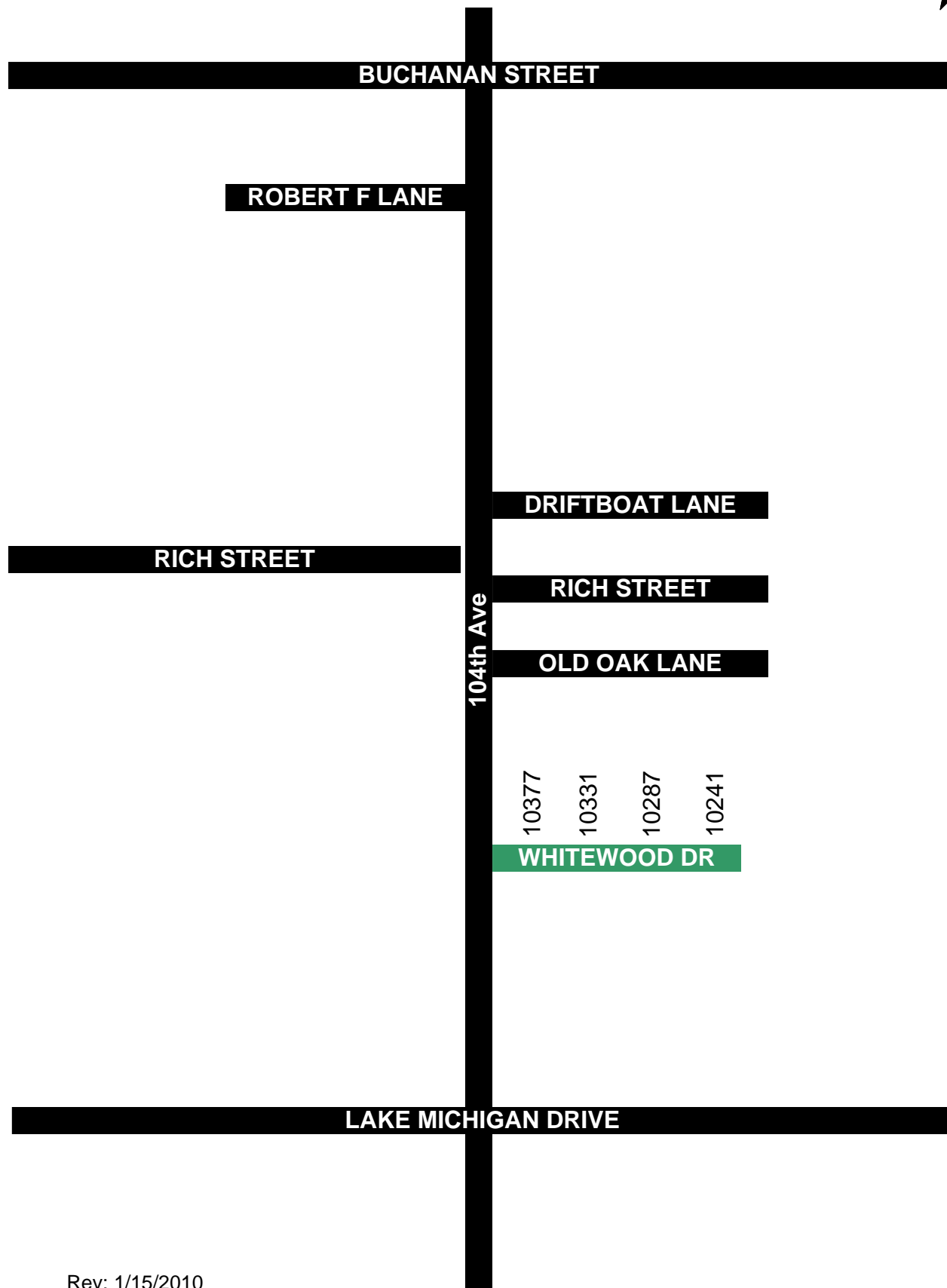
# Whispering Woods Lane



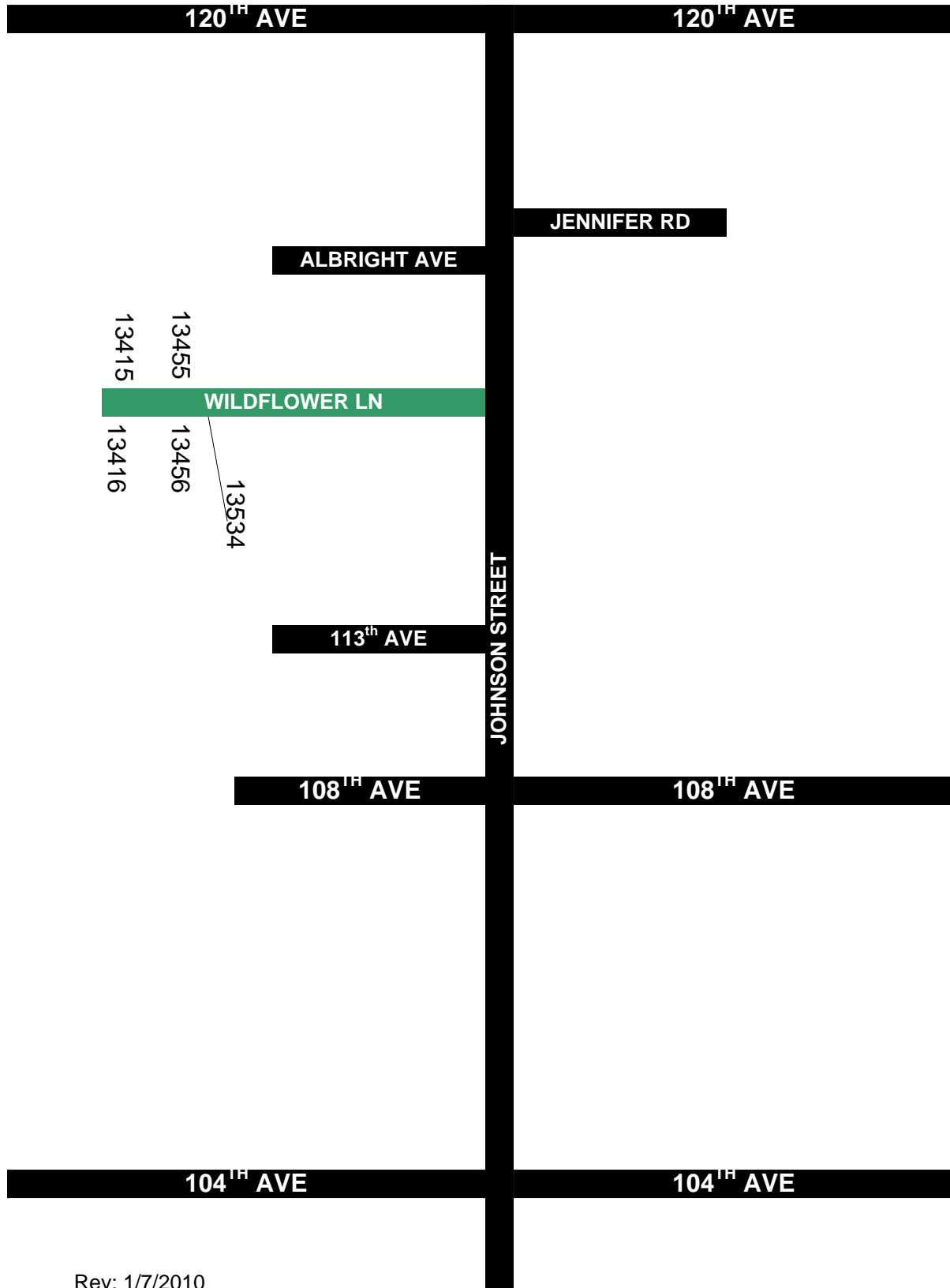
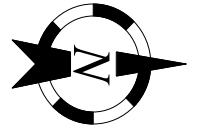
# White Tail Drive



# Whitewood Drive

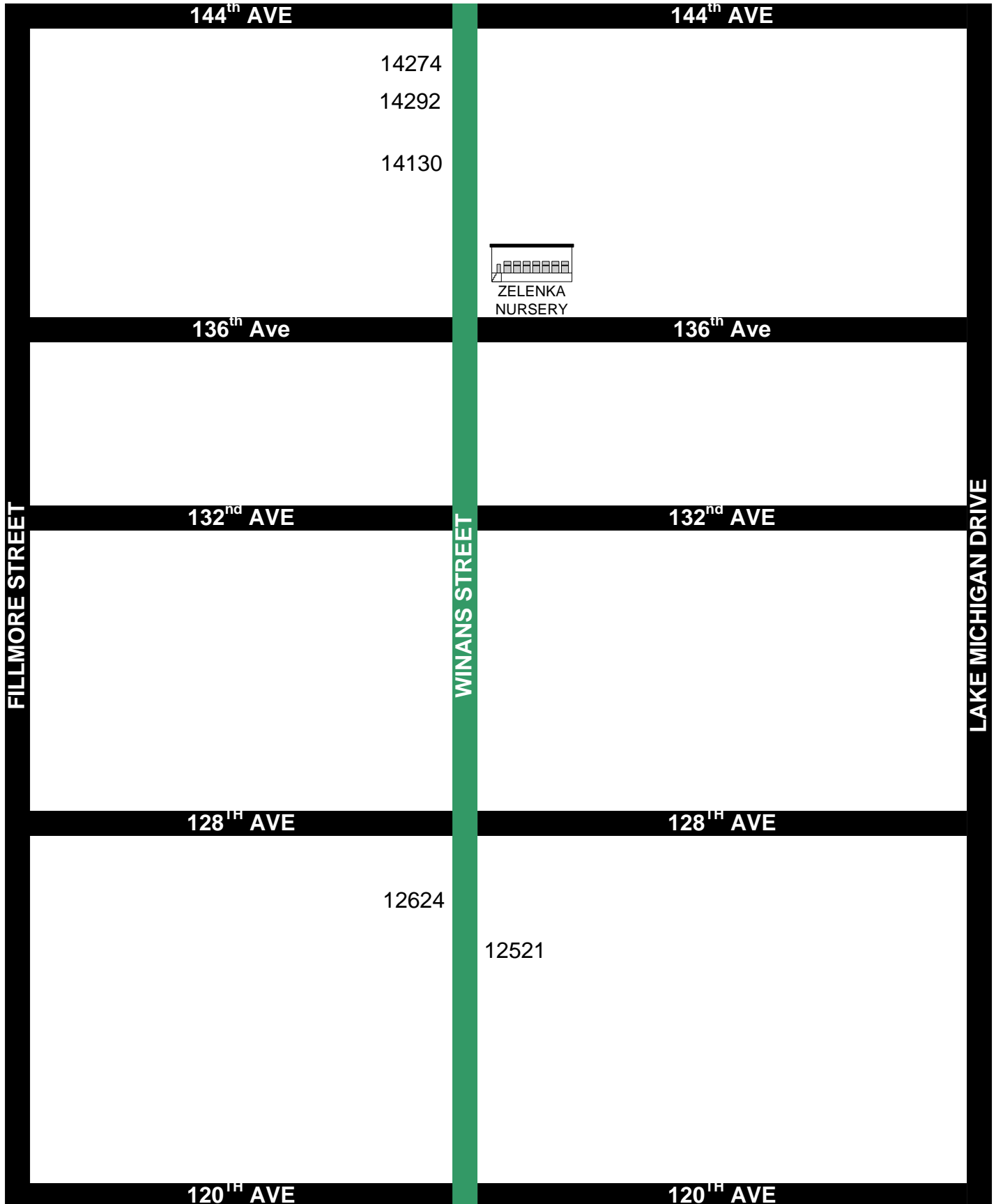
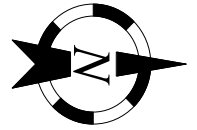


# Wildflower Lane



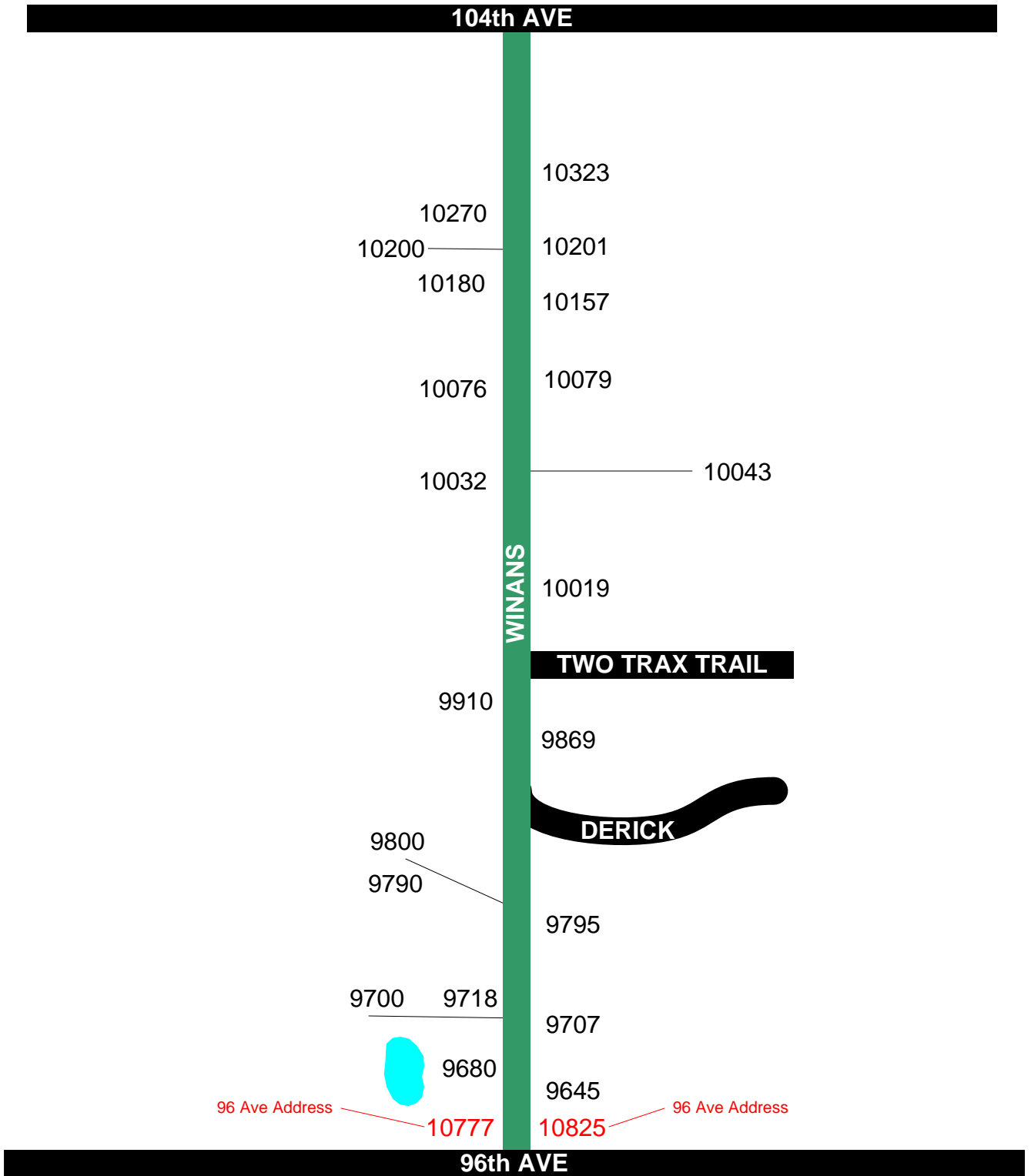
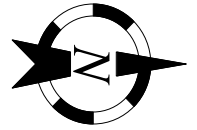
# Winans Street

120<sup>th</sup> Ave – 144<sup>th</sup> Ave



# Winans Street

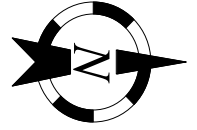
9645 - 10323



# Winans Street

Dead End East off 112<sup>th</sup> Ave

10656 - 11187



OLIVE TOWNSHIP

FILLMORE STREET

PIERCE STREET

LAKE MICHIGAN DRIVE

120th AVE

112th AVE

104th AVE

10656

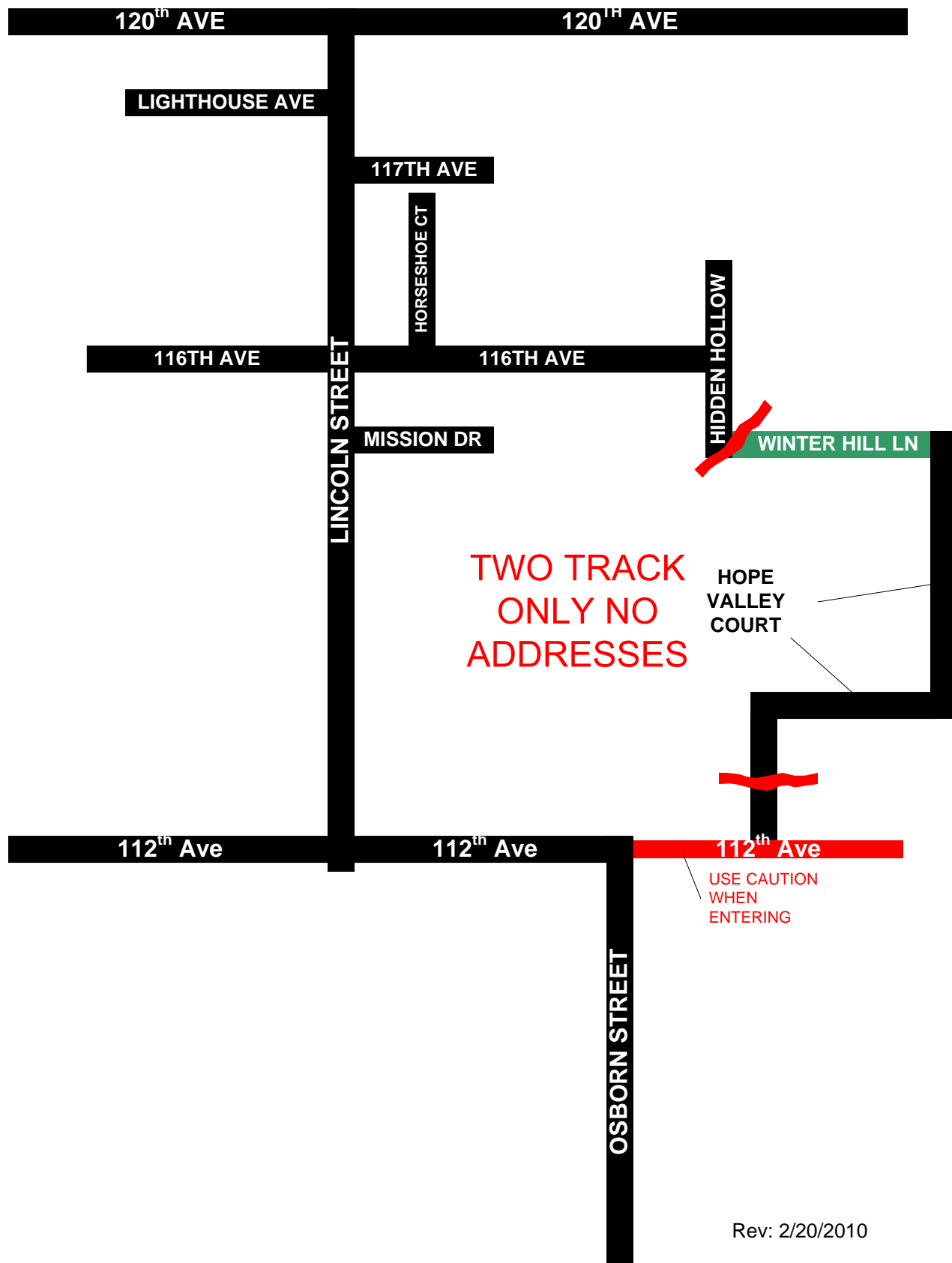
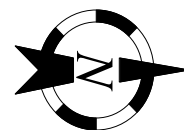
WINANS

11187

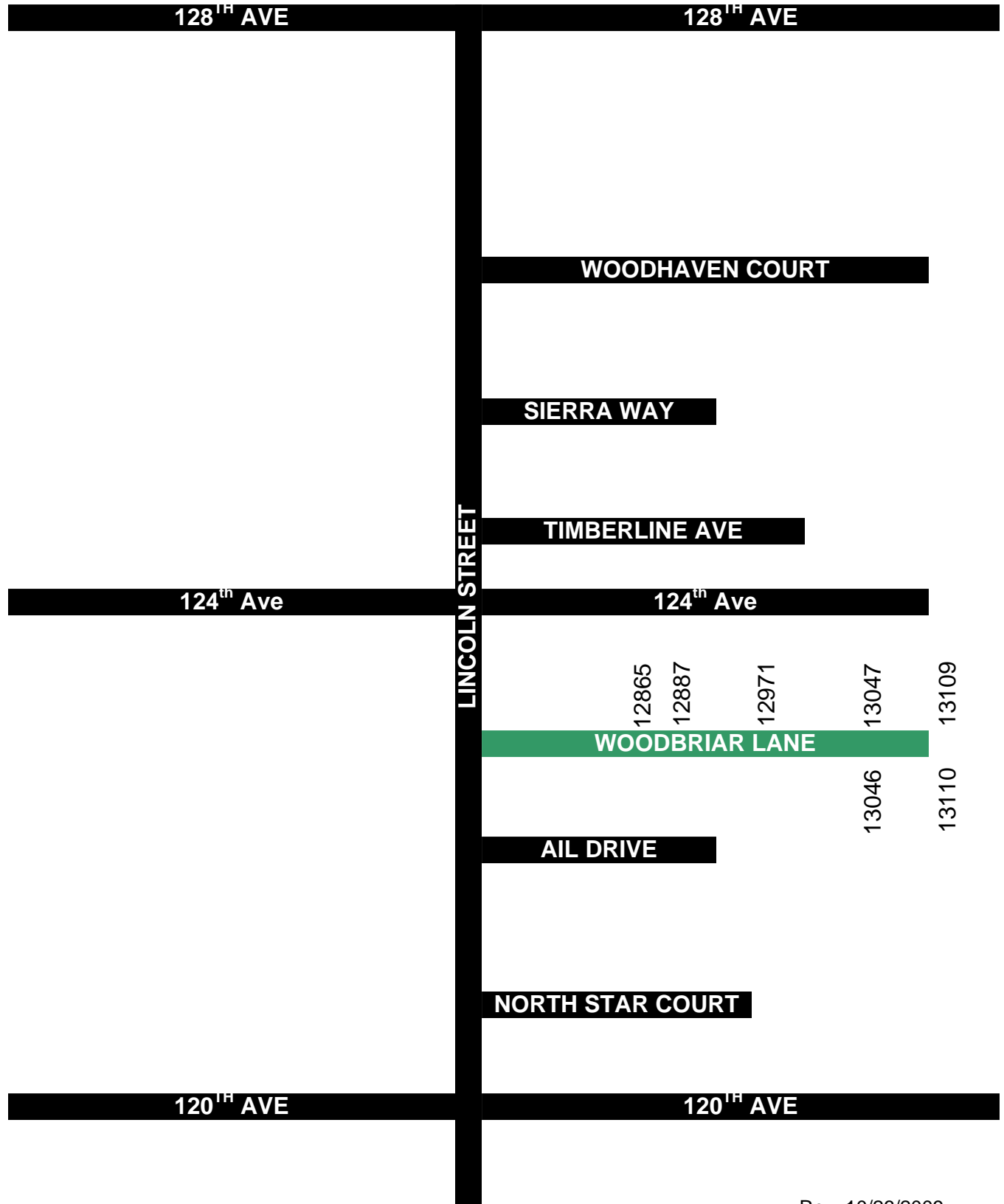
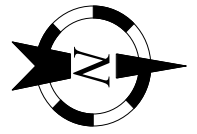
10927

10659

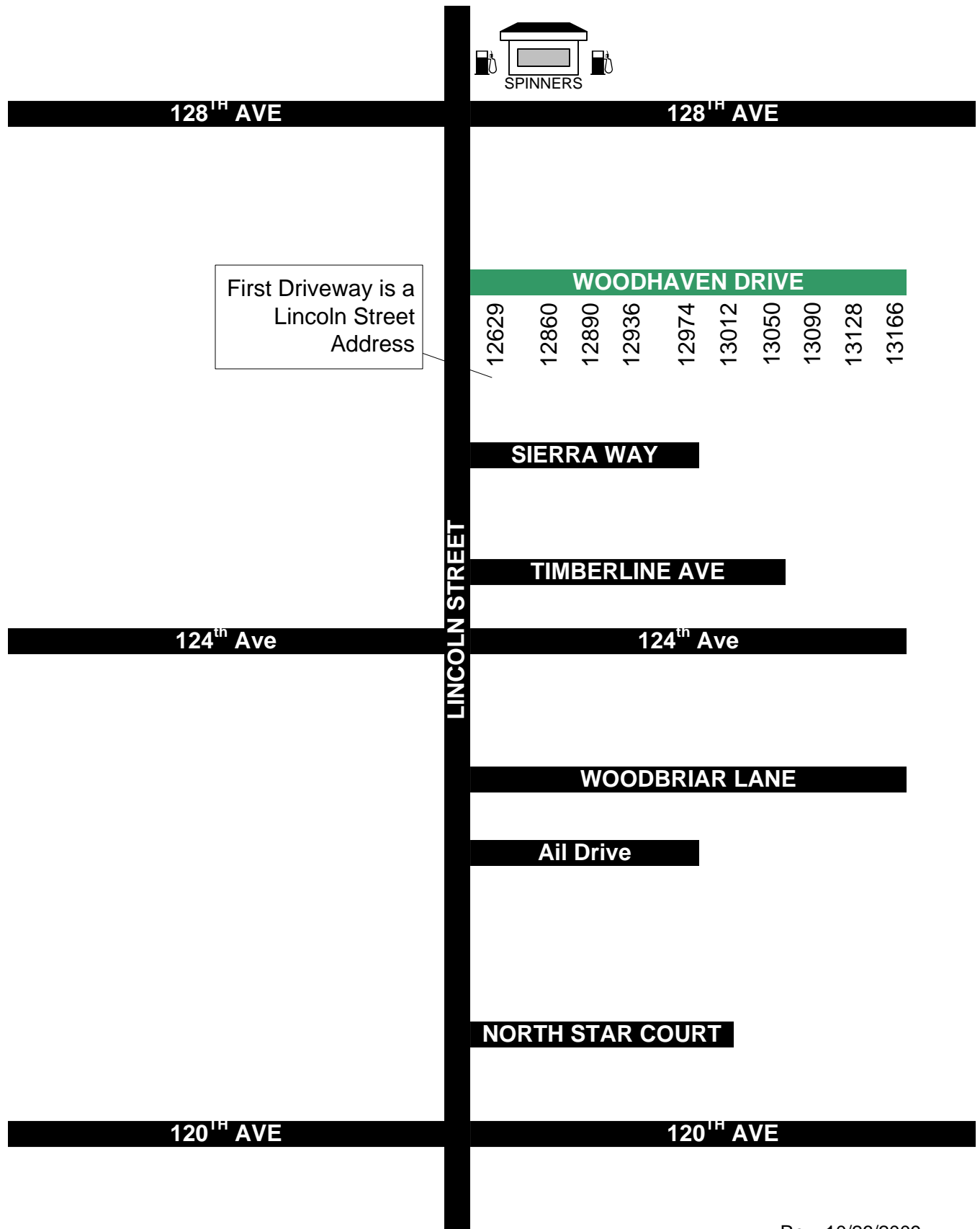
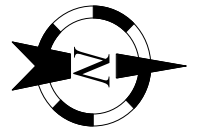
# Winter Hill Lane



# Woodbriar Lane

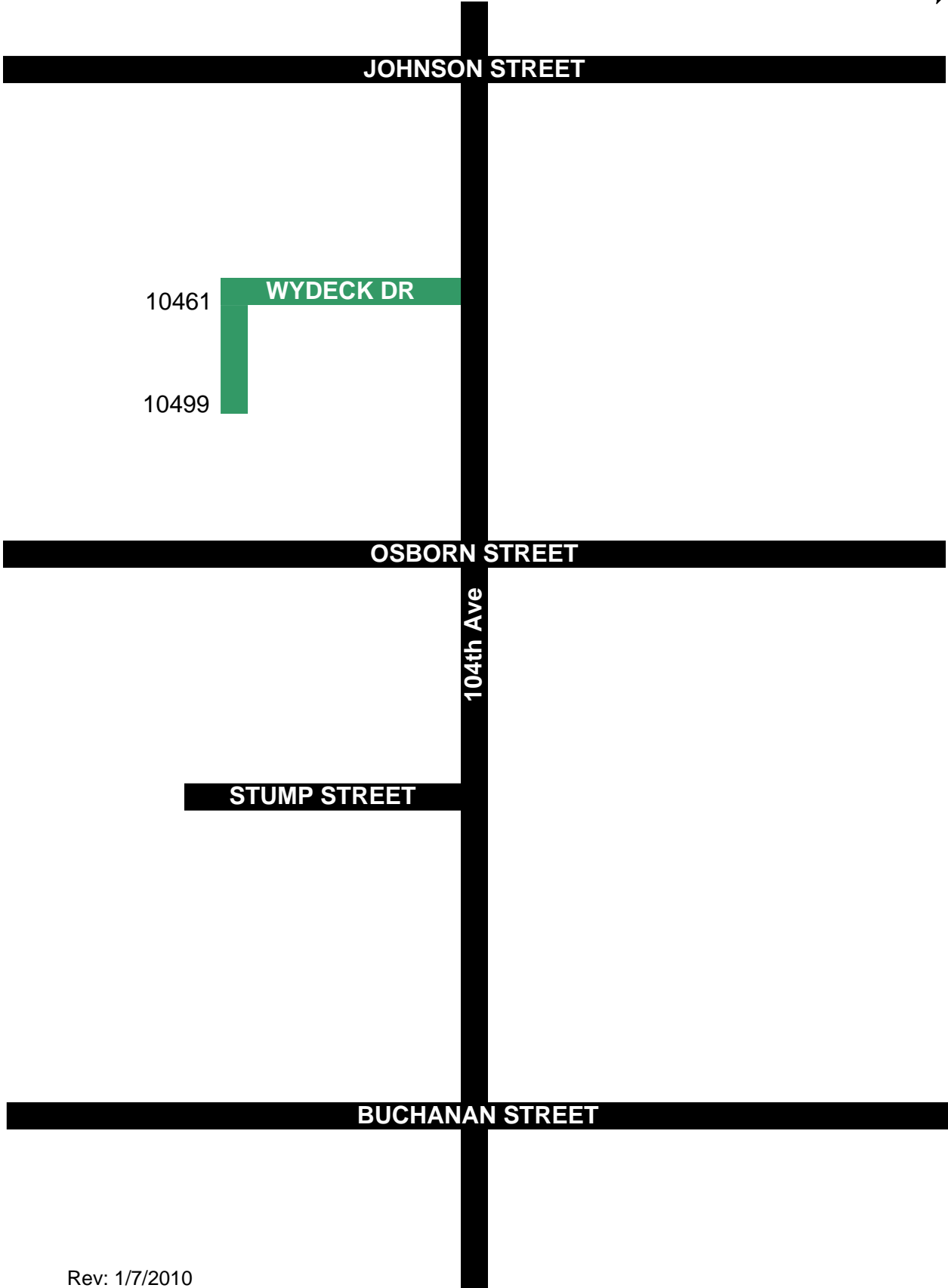


# Woodhaven Drive



First Driveway is a  
Lincoln Street  
Address

# Wydeck Drive



# Zoe Drive

